

Section 01

Contra Costa County & Cities

COUNTY OF CONTRA COSTA

General Law County

Location of office and mailing address

County Administrator

Contra Costa County
651 Pine Street, 10th Floor
Martinez, CA 94553

Telephone Number

(925) 335-1080

Fax Number

(925) 335-1098

Web Page

<http://www.co.contra-costa.ca.us/>

E-mail Address

Nancy.Yee@cao.cccounty.us

BOARD OF SUPERVISORS

(Self-governing, elected in November of even-numbered years, 4-year terms)

Meets: First four Tuesdays of each month (generally), 9:00 a.m., Board of Supervisors Chambers

NAME

Began Serving

Expiration Of Term

John Gioia	(1 st District)	1999	2022
Candace Andersen	(2 nd District)	2012	2020
Diane Burgis	(3 rd District)	2017	2020
Karen Mitchoff	(4 th District)	2011	2022
Federal D. Glover	(5 th District)	2001	2020

STAFF

David Twa
Sharon L. Anderson
John Kopchik

County Administrator
County Counsel
Conservation & Development Director

INFORMATION

Created:

1850

Population:

1,155,879 (CA Dept. of Finance 2019 Population Estimates)

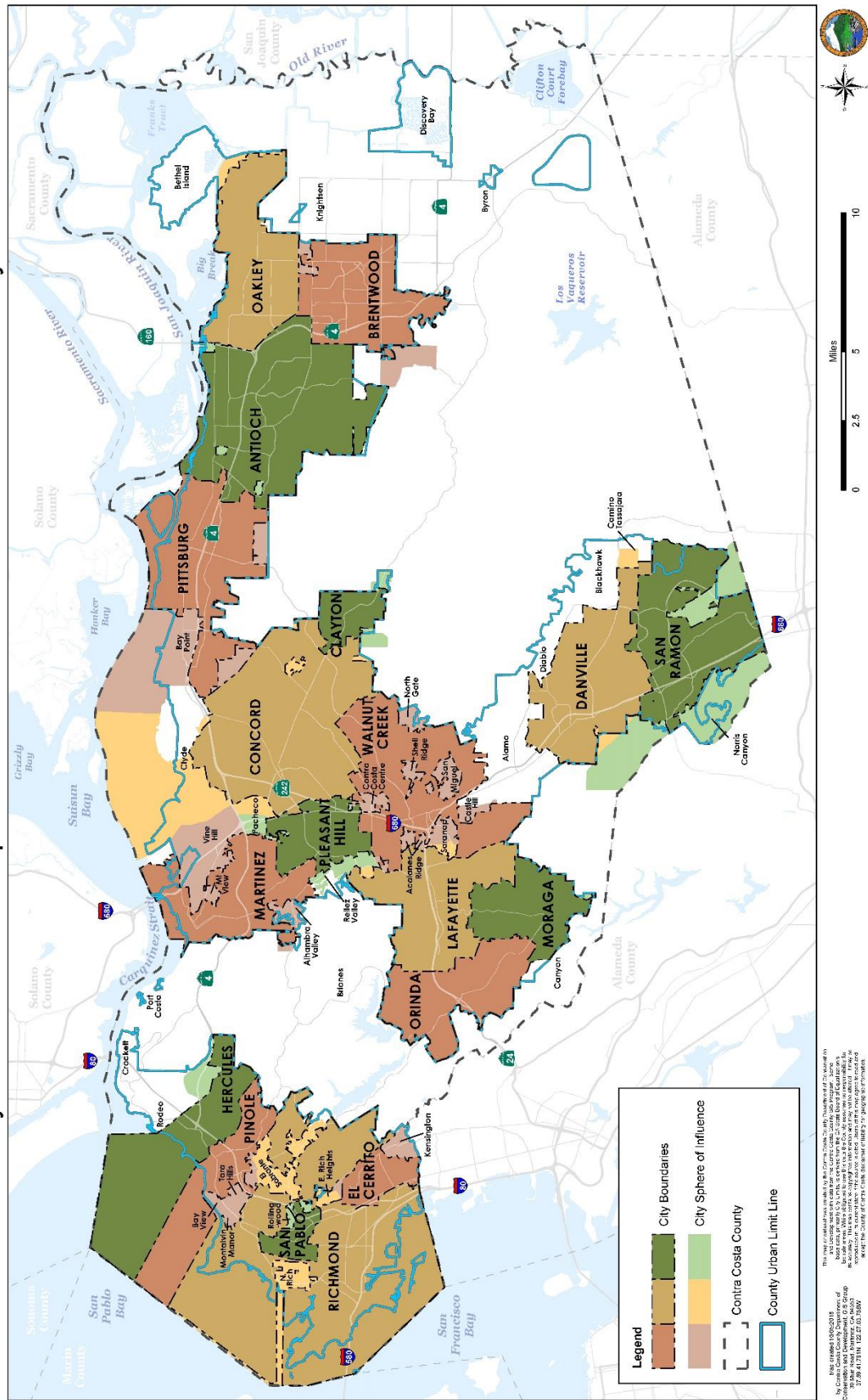
Registered Voters:

634,193 as of July 30, 2019

Size:

805 square miles (732 land, 73 underwater)

City Boundaries and Spheres of Influence in Contra Costa County



CITY OF ANTIOCH
General Law City, Government Codes §36501-36524

<u>Location of office</u>	200 H Street, Antioch, CA 94509
<u>Mailing address</u>	P.O. Box 5007 Antioch, CA 94531-5007
<u>Telephone numbers</u>	(925) 779-7000
<u>FAX number</u>	(925) 779-7003
<u>Web page</u>	http://ci.antioch.ca.us/
<u>E-mail address</u>	admin@ci.antioch.ca.us

CITY COUNCIL

Five members. Mayor, Treasurer and City Clerk are elected at large to 4-year terms. In November 2020 all four Council Members will be elected by District. Districts 1 & 4 will initially serve a 2 year term, while districts 2 & 3 will serve a 4-year term. All subsequent City Council terms will be for 4 years.

Meetings: 2nd and 4th Tuesdays at 7:00 PM, City Council Chambers, Third & H Streets

<u>City Council Members</u>	<u>Began serving</u>	<u>Expiration of term</u>
Sean Wright, Mayor	12/2016	12/2020
Joy Motts, Mayor Pro Tem 2019	12/2018	12/2020
Lori Ogorchock	12/2014	12/2020
Lamar Thorpe	12/2016	12/2020
Monica E. Wilson	12/2012	12/2020

STAFF

Ron Bernal	City Manager
Arne Simonsen, CMC	City Clerk
Christina Garcia, CMC	Deputy City Clerk
Thomas Lloyd Smith	City Attorney
Forrest Ebbs	Community Development Director
Dawn Merchant	City Finance Director
Tammany Brooks III	Chief of Police
Jon Blank	Public Works Director/City Engineer
Nickie Mastay	Administrative Services Director/HR
Nancy Kaiser	Parks & Recreation Director

INFORMATION

<u>Year Incorporated:</u>	1872
<u>Population:</u>	113,901 (CA Dept. of Finance 2019 Population Estimates)
<u>Registered Voters:</u>	54,696 as of June 12, 2019
<u>Size:</u>	Approximately 28 square miles
<u>Services Provided:</u>	City: Police, Animal Services, Recreation, Community Center, Public Works including Street Maintenance, Building Inspection, Comprehensive Planning and Land Use Control, Land Planning, Engineering, Water Treatment & Distribution Contractual: Fire, Library, Parks, Solid Waste Disposal, Street Sweeping

City of Antioch Boundary, SOI, and Urban Growth Boundary



Map created 06/11/2018
by Contra Costa County Department of
Conservation and Development, GIS Group
30 Main Road, Martinez, CA 94553
37.59:41.791N 122:07:03.756W

This map or dataset was created by the Contra Costa County Department of Conservation and Development with data from the Contra Costa County GIS Program. Some base data, primarily City Limits, is derived from the CA State Board of Equalization's tax rate areas. While obligated to use this data the County assumes no responsibility for its accuracy. This map contains copyrighted information and may not be altered. It may be reproduced in its current state if the source is cited. Users of this map agree to read and accept the County of Contra Costa disclaimer of liability for geographic information.



CITY OF BRENTWOOD
General Law City, CA Government Code

<u>Location of office and mailing address</u>	150 City Park Way Brentwood, CA 94513
<u>Telephone numbers</u>	(925) 516-5440
<u>FAX number</u>	(925) 516-5441
<u>Web page</u>	www.brentwoodca.gov
<u>E-mail address</u>	citymanager@brentwoodca.gov

CITY COUNCIL

Four council members elected at large in November of even-numbered years for four-year terms; Mayor directly elected at large in November of even-numbered years for a four-year term

Meetings: 2nd and 4th Tuesdays Jan-Oct (2nd & 3rd Tuesdays Nov-Dec), 7:00 PM, City Council Chambers, 150 City Park Way

<u>City Council Members</u>	<u>Began serving</u>	<u>Expiration of term</u>
Robert Gene Taylor, Mayor	2004	11/2020
Joel Bryant	2010	11/2022
Johnny Rodriguez	2018	11/2022
Karen Rarey	2016	11/2020
Claudette Staton	2016	11/2020

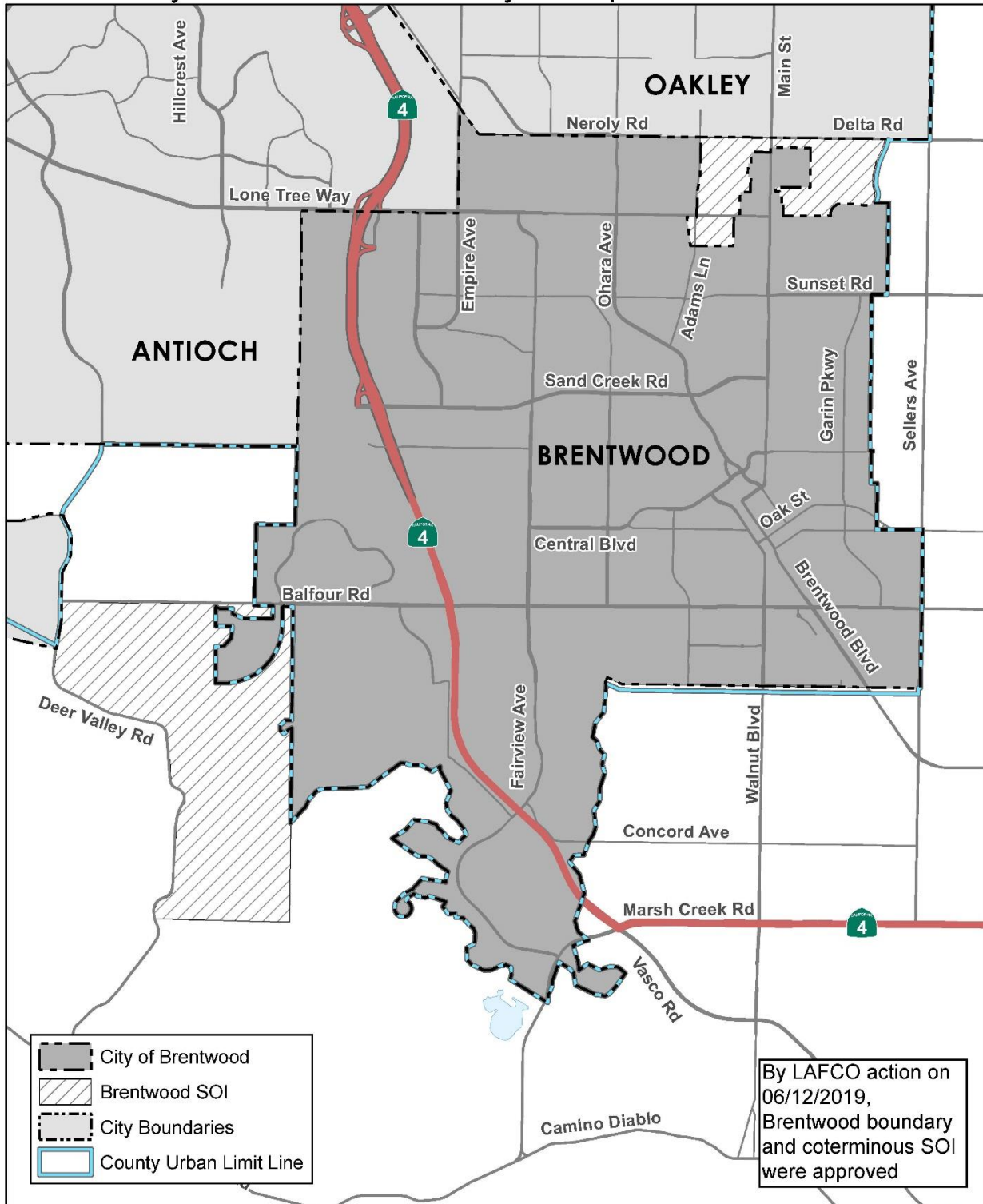
STAFF

Ted Ogden	City Manager
Margaret Wimberly	City Clerk
Damien Brower	City Attorney
Casey McCann	Community Development Director
Miki Tsubota	Director of Public Works
Kerry Breen	City Treasurer/Dir. of Finance & Info. Systems
Bruce Mulder	Director of Parks and Recreation
Thomas Hansen	Chief of Police
Sukari Beshears	Director of Human Resources

INFORMATION

<u>Year Incorporated:</u>	1948
<u>Population:</u>	63,662 (CA Dept. of Finance 2019 Population Estimates)
<u>Registered Voters:</u>	35,070 as of June 12, 2019
<u>Size:</u>	Approximately 14.8± square miles
<u>Services Provided:</u>	City: Police, parks and trails, engineering, public works including street and open space maintenance, street sweeping, solid waste/recycling services, water and wastewater services, building inspection, comprehensive planning and land use control, facility rentals including community gymnasiums, finance, city clerk, city attorney, administration, passport Contractual: Fire and emergency medical services, community branch library, animal control services

City of Brentwood Boundary and Sphere of Influence



Map created 10/05/2018
by Contra Costa County Department of
Conservation and Development, GIS Group
30 Muir Road, Martinez, CA 94553
37:59:41.791N 122:07:03.756W

This map or dataset was created by the Contra Costa County Department of Conservation and Development with data from the Contra Costa County GIS Program. Some base data, primarily City Limits, is derived from the CA State Board of Equalization's tax rate areas. While obligated to use this data the County assumes no responsibility for its accuracy. This map contains copyrighted information and may not be altered. It may be reproduced in its current state if the source is cited. Users of this map agree to read and accept the County of Contra Costa disclaimer of liability for geographic information.

Miles
0 0.5 1 2



CITY OF CLAYTON
General Law City

<u>Location of office and mailing address</u>	6000 Heritage Trail Clayton, CA 94517
<u>Telephone numbers</u>	(925) 673-7300
<u>FAX number</u>	(925) 672-4917
<u>Web page</u>	www.ci.clayton.ca.us
<u>E-mail address</u>	jbrown@ci.clayton.ca.us

CITY COUNCIL

Five members elected at large in November of even-numbered years for four--year terms; mayor selected by/from council, one-year term

Meetings: 1st and 3rd Tuesdays at 7:00 PM, Council Meeting Room, 6125 Clayton Road

<u>City Council Members</u>	<u>Began serving</u>	<u>Expiration of term</u>
Tuija Catalano	2016	11/2020
Jim Diaz	2012	11/2020
Julie K. Pierce	2004	11/2020
Jeff Wan	2018	11/2022
Carl "CW" Wolfe	2018	11/2022

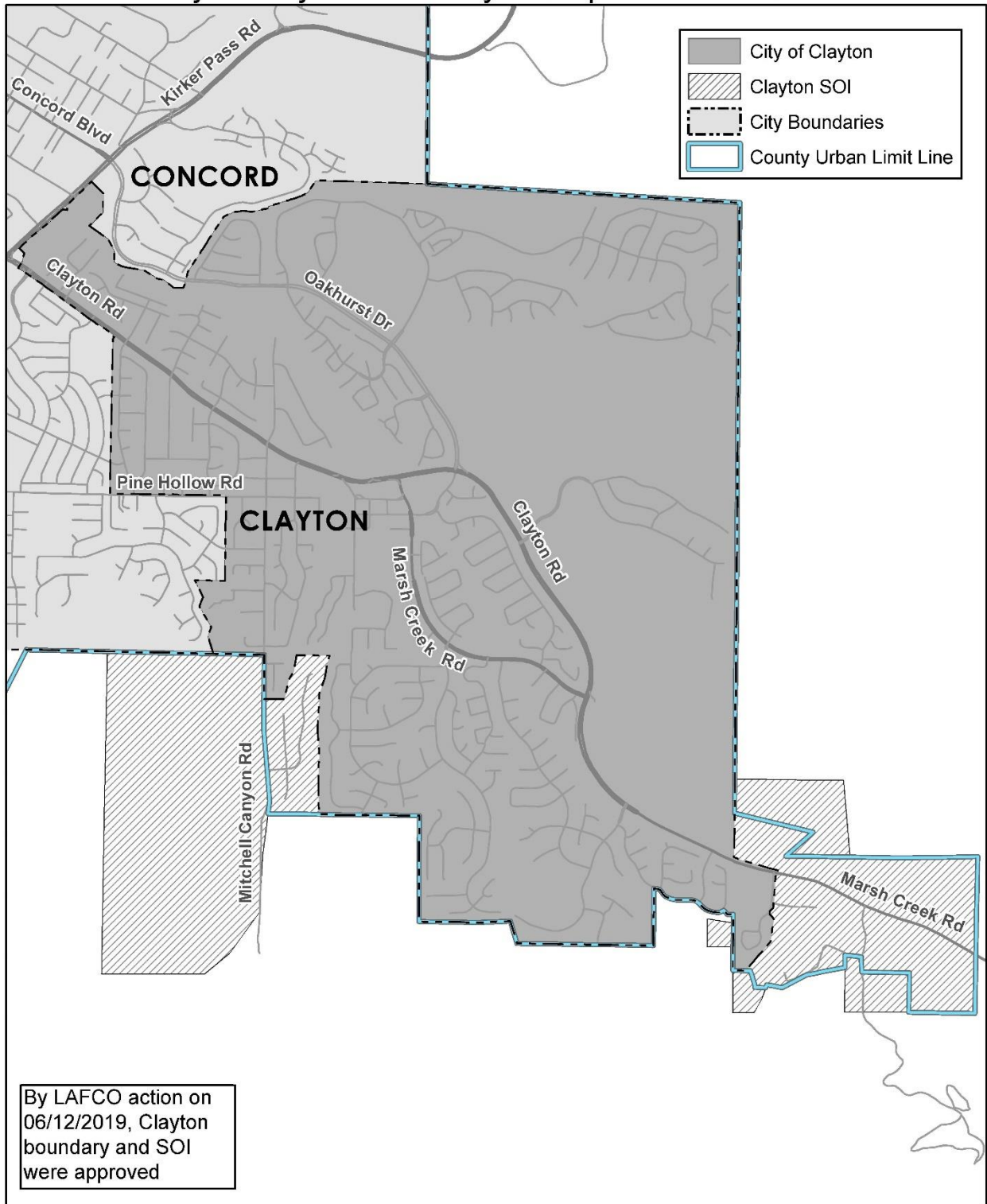
STAFF

Ikani Taumoepeau	City Manager
Janet Calderon	City Clerk
Malathy Subramanian	City Attorney
Mindy Gentry	Community Development Director
Elise Warren	Chief of Police

INFORMATION

<u>Year Incorporated:</u>	1964
<u>Population:</u>	11,653 (CA Dept. of Finance 2019 Population Estimates)
<u>Registered Voters:</u>	8,060 as of June 12, 2019
<u>Size:</u>	Approximately 4.2 square miles
<u>Services Provided:</u>	City: Police, parks and trails, public works including street and open space maintenance, local planning and land use control, facility rentals including community gymnasium, finance, city clerk, administration Contractual: Special fire district, special water district, street sweeping, city engineering, city attorney, solid waste/recycling services, building inspection, community branch library, sewage collection, animal control services

City of Clayton Boundary and Sphere of Influence



Map created 10/04/2018
by Contra Costa County Department of
Conservation and Development, GIS Group
30 Muir Road, Martinez, CA 94553
37.56:41.791N 122:07:03.756W

This map or dataset was created by the Contra Costa County Department of Conservation and Development with data from the Contra Costa County GIS Program. Some base data, primarily City Limits, is derived from the CA State Board of Equalization's tax rate areas. While obligated to use this data the County assumes no responsibility for its accuracy. This map contains copyrighted information and may not be altered. It may be reproduced in its current state if the source is cited. Users of this map agree to read and accept the County of Contra Costa disclaimer of liability for geographic information.

Miles
0 0.2 0.4 0.8



CITY OF CONCORD
General Law City, California Code §34102

<u>Location of office and mailing address</u>	1950 Parkside Drive Concord, CA 94519-2578
<u>Telephone numbers</u>	(925) 671-3150 or (925) 671-3000
<u>FAX number</u>	(925) 798-0636 or (925) 671-3375
<u>Web page</u>	www.cityofconcord.org
<u>E-mail address</u>	cityinfo@cityofconcord.org

CITY COUNCIL

Five members elected in districts in November of even-numbered years for four-year terms;
mayor selected by peers to serve for one-year term

Meetings: 1st, 2nd and 4th Tuesday of each month at 6:30 PM, Council Chamber, 1950 Parkside Drive

<u>City Council Members</u>	<u>Began serving</u>	<u>Expiration of term</u>
Carlyn Obringer, Mayor 2019	2016	11/2020
Edi Birsan	2012	11/2020
Laura Hoffmeister, District 1	1995	11/2022
Dominic Aliano, District 3	2018	11/2022
Tim McGallian, District 5, Vice Mayor 2019	2016	11/2022
<u>City Treasurer</u>	<u>Began serving</u>	<u>Expiration of term</u>
Patti Barsotti	2017	11/2022

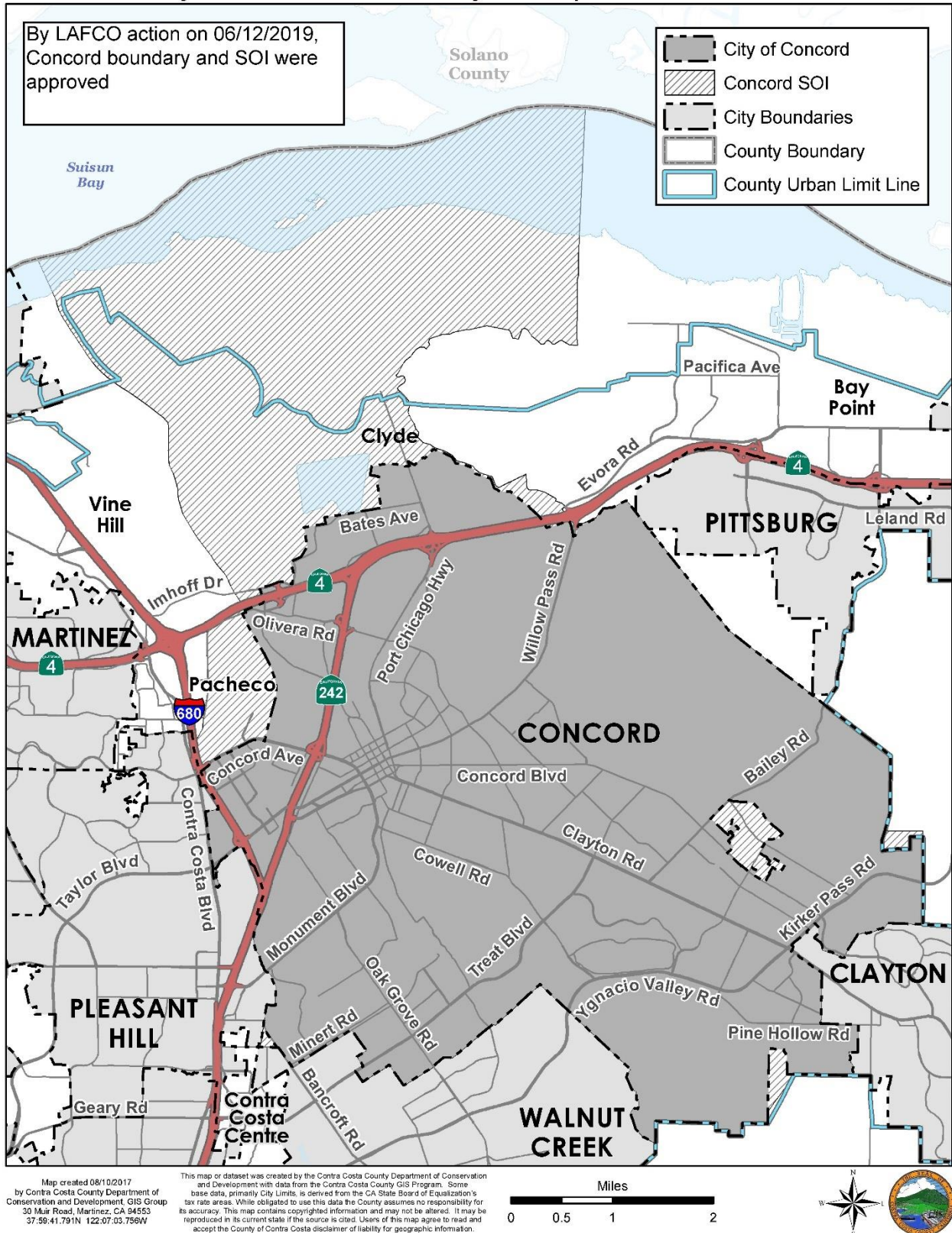
STAFF

Valerie Barone	City Manager
Joelle Fockler	City Clerk
Susanne Brown	City Attorney
Andrea Ouse	Comm. & Econ. Dev. Dir.
Guy Swanger	Chief of Police

INFORMATION

<u>Year Incorporated:</u>	1905
<u>Population:</u>	130,559 (Applied Geographic Solutions, 2018)
<u>Registered Voters:</u>	66,174 as of June 12, 2019
<u>Size:</u>	Approximately 31.13 square miles
<u>Services Provided:</u>	City: Police, parks and recreation including community centers, pools, open spaces, golf courses and pavilion, public works including street maintenance, sweeping, sewage collection, building inspection, comprehensive planning, land use control, health care district Contractual: Sewage treatment, fire protection, library, water quality program, animal control, disaster preparedness Franchise: Solid waste collection and disposal, recycling, green waste processing, cable television, wireless services

City of Concord Boundary and Sphere of Influence



TOWN OF DANVILLE

General Law City

<u>Location of office and mailing address</u>	510 La Gonda Way Danville, CA 94526-1722
<u>Telephone numbers</u>	(925) 314-3388
<u>FAX number</u>	(925) 838-0548
<u>Web page</u>	www.danville.ca.gov
<u>E-mail address</u>	dfriedmann@danville.ca.gov

CITY COUNCIL

Five members elected at large in November of even-numbered years for four-year terms; rotating mayor selected for one-year term

Meetings: 1st and 3rd Tuesdays at 7:30 PM, Town Meeting Hall, 201 Front Street

<u>City Council Members</u>	<u>Began serving</u>	<u>Expiration of term</u>
Newell Arnerich	1995	2020
Lisa Blackwell	2016	2020
Renee Morgan	2012	2020
Karen Stepper, Vice Mayor 2019	2002	2022
Robert Storer, Mayor 2019	2009	2022

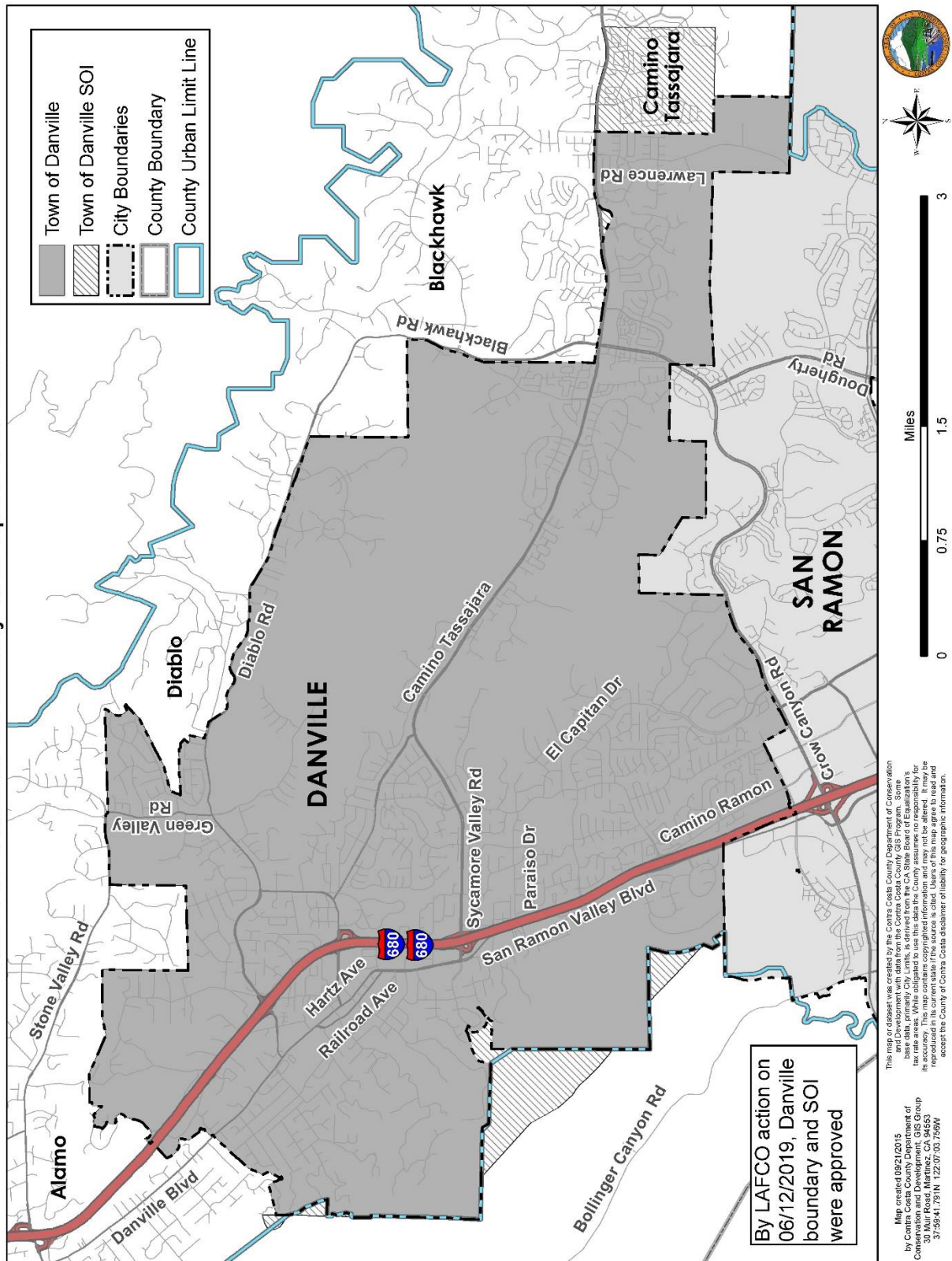
STAFF

Joseph A. Calabrigo	City Manager
Marie Sunseri	City Clerk
Rob Ewing	City Attorney
Kevin Gailey	Chief of Planning
Allan Shields	Chief of Police

INFORMATION

<u>Year Incorporated:</u>	1982
<u>Population:</u>	45,270 (CA Dept. of Finance 2019 Population Estimates)
<u>Registered Voters:</u>	30,085 as of June 12, 2019
<u>Size:</u>	Approximately 18.8 square miles
<u>Services Provided:</u>	City: Parks and recreation, community center, street maintenance and sweeping, building inspection, planning and land use, transportation, engineering Contractual: Police, fire and emergency services, library

Town of Danville Boundary and Sphere of Influence



CITY OF EL CERRITO

Charter City

Location of office and mailing address

10890 San Pablo Avenue
El Cerrito, CA 94530-2392

Telephone numbers

(510) 215-4300

FAX number

(510) 215-4379

Web page

www.el-cerrito.org

E-mail address

CityClerk@ci.el-cerrito.ca.us

CITY COUNCIL

Five members elected at large in November of even-numbered years for four-year terms. Terms are staggered. The city council reorganizes in December of each year to select a new mayor for a one-year term

Meetings: 1st and 3rd Tuesdays at 7:00 PM, Council Chambers, 10890 San Pablo Avenue

City Council Members

Began serving

Expiration of term

Janet Abelson

1999

2022

Paul Fadelli

2016

2020

Greg Lyman, Mayor Pro Tem 2019

2016

2020

Gabe Quinto

2014

2022

Rochelle Pardue-Okimoto, Mayor 2019

2016

2020

STAFF

Karen Pinkos

City Manager

Alexandra Orologas

Assistant City Manager

Holly M. Charléty

City Clerk

Sky Woodruff

City Attorney

Melanie Mintz

Community Development Dir.

Paul Keith

Chief of Police

Michael Pigoni

Fire Chief

Yvetteh Ortiz

Public Works Director

INFORMATION

Year Incorporated:

1917

Population:

25,459 (CA Dept. of Finance 2019 Population Estimates)

Registered Voters:

16,234 as of June 12, 2019

Size:

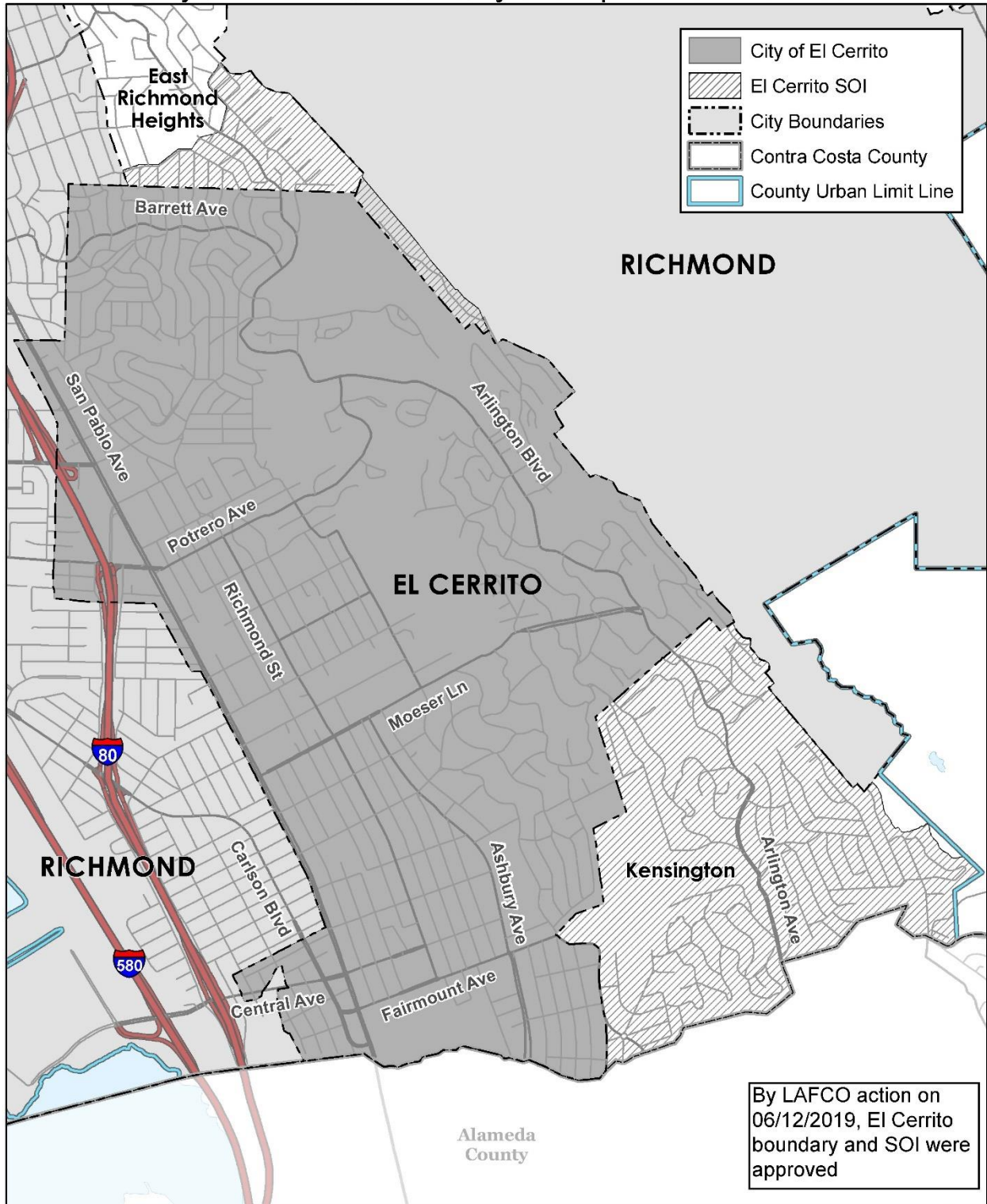
Approximately 3.9 square miles

Services Provided:

City: Police, Fire, Recreation (children and youth, seniors, swimming pool), Public Works (engineering, operations + environmental services, park maintenance, integrated waste/recycling), Community Development (building, planning, economic development, affordable housing), Administration (city manager, city clerk, human resources, finance, information technology)

Contractual: Ambulance, animal control, cable TV, city attorney, gas/electricity, library, sewer, solid waste disposal, street maintenance, telephone, water

City of El Cerrito Boundary and Sphere of Influence



Map created 10/04/2018
by Contra Costa County Department of
Conservation and Development, GIS Group
30 Muir Road, Martinez, CA 94553
37.59:41.791N 122:07:03.756W

This map or dataset was created by the Contra Costa County Department of Conservation and Development with data from the Contra Costa County GIS Program. Some base data, primarily City Limits, is derived from the CA State Board of Equalization's tax rate areas. While obligated to use this data the County assumes no responsibility for its accuracy. This map contains copyrighted information and may not be altered. It may be reproduced in its current state if the source is cited. Users of this map agree to read and accept the County of Contra Costa disclaimer of liability for geographic information.



CITY OF HERCULES

General Law City

<u>Location of office and mailing address</u>	111 Civic Drive Hercules, CA 94547-2302
<u>Telephone numbers</u>	(510) 799-8200
<u>FAX number</u>	(510) 799-2521
<u>Web page</u>	www.ci.hercules.ca.us
<u>E-mail address</u>	LMartin@ci.hercules.ca.us

CITY COUNCIL

Five members elected at large in November of even-numbered years for four-year terms; rotating mayor selected for one-year term

Meetings: 2nd and 4th Tuesdays at 7:00 PM, City Council Chambers, 111 Civic Drive

<u>City Council Members</u>	<u>Began serving</u>	<u>Expiration of term</u>
Dion Bailey	2018	2022
Gerard Boulanger	2011, 2016	2020
Roland Esquivias, Vice Mayor 2019	2016	2020
Chris Kelly	2014	2022
Dan Romero, Mayor 2019	2012	2020

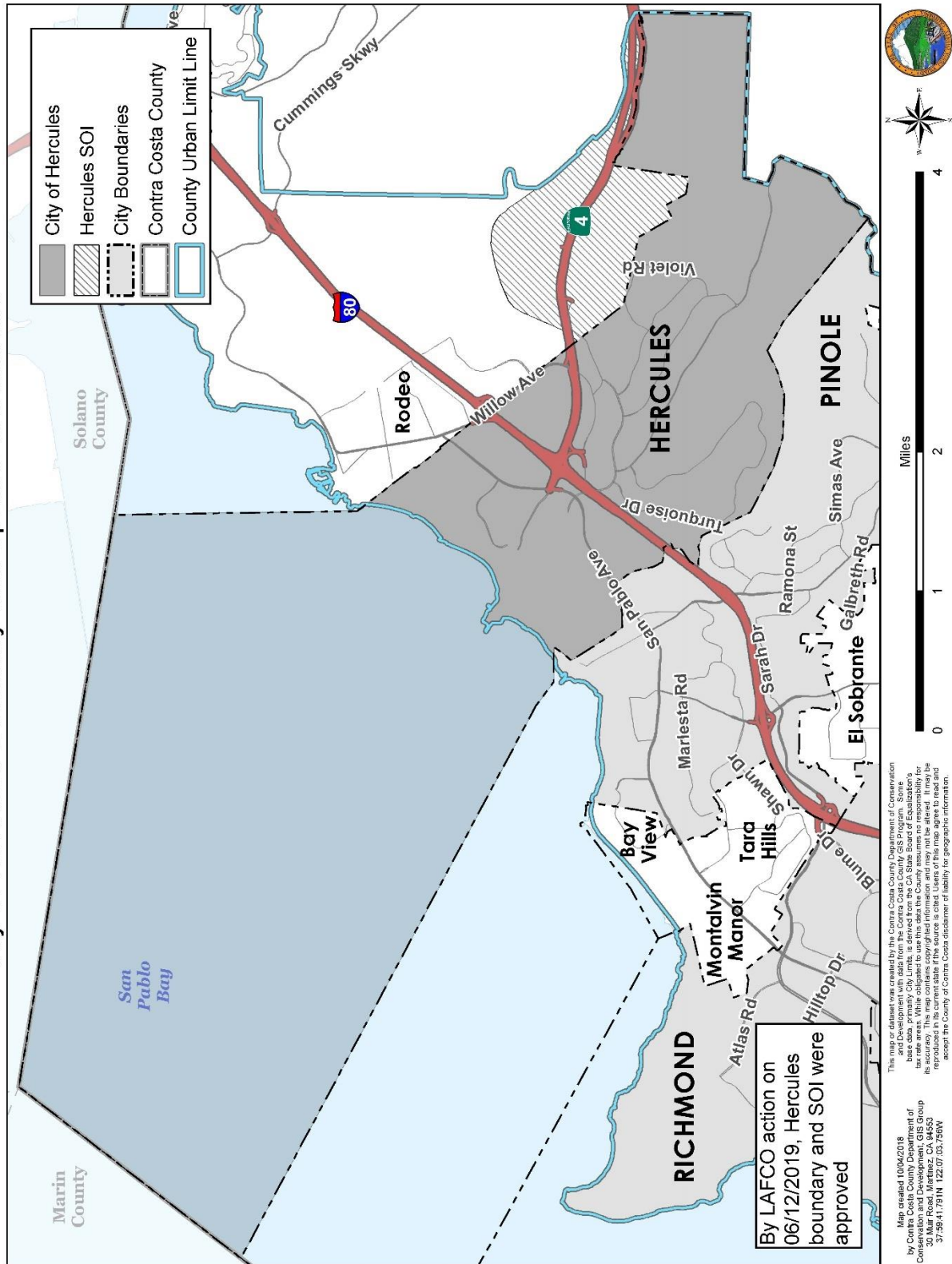
STAFF

David Biggs	City Manager
Lori Martin	Admin Svcs Director, City Clerk
Patrick Tang	City Attorney
William Imboden	Chief of Police

INFORMATION

<u>Year Incorporated:</u>	1900
<u>Population:</u>	26,224 (CA Dept. of Finance 2019 Population Estimates)
<u>Registered Voters:</u>	14,919 as of June 12, 2019
<u>Size:</u>	Approximately 8.1 square miles
<u>Services Provided:</u>	City: Police, parks and recreation, community center, public works, community development, child care facilities, teen resource center, senior center, aquatics, street lighting and landscape, street sweeping, building inspection Contractual: Fire protection, ambulance services

City of Hercules Boundary and Sphere of Influence



CITY OF LAFAYETTE

General Law City

<u>Location of office and mailing address</u>	3675 Mt. Diablo Blvd #210 Lafayette CA 94549-3793
<u>Telephone numbers</u>	925-284-1968
<u>FAX number</u>	925-284-3169
<u>Web page</u>	www.ci.lafayette.ca.us
<u>E-mail address</u>	cityhall@lovelafayette.org

CITY COUNCIL

Five members elected at large in November of even-numbered years for four-year terms; mayor and vice mayor selected for one-year terms

Meetings: 2nd and 4th Mondays at 7:00 PM, Lafayette Library & Learning Center, 3491 Mt. Diablo Blvd., Community Hall Meeting Room

<u>City Council Members</u>	<u>Began serving</u>	<u>Expiration of term</u>
Mike Anderson, Vice Mayor 2019	2004	11/2020
Steven Bliss	2019	11/2020
Cameron Burks, Mayor 2019	2016	11/2020
Susan Candell	2018	11/2022
Teresa Gerringer	2018	11/2022

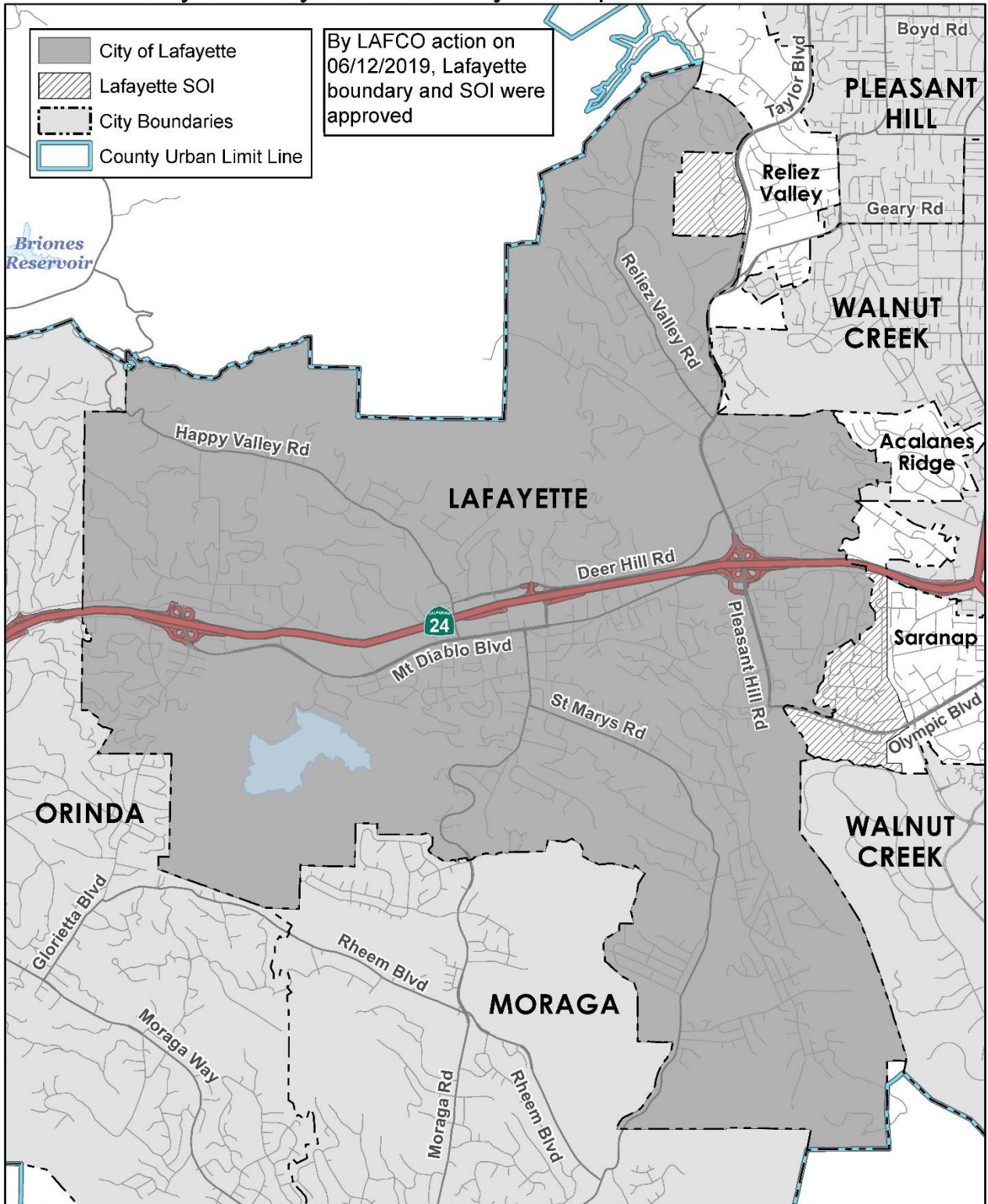
STAFF

Niroop Srivatsa	Interim City Manager
Tracy Robinson	Administrative Services Director
Joanne Robbins	City Clerk
Mala Subramanian	City Attorney
Greg Wolff	Interim Planning & Building Director
Mike Moran	Director of Engineering & Public Works
Jonathan Katayanagi	Parks Trails & Recreation Director
Ben Alldritt	Chief of Police

INFORMATION


<u>Year Incorporated:</u>	1968
<u>Population:</u>	26,327 (CA Dept. of Finance 2019 Population Estimates)
<u>Registered Voters:</u>	17,963 as of June 12, 2019
<u>Size:</u>	Approximately 14 square miles
<u>Services Provided:</u>	Contract city

City of Lafayette Boundary and Sphere of Influence



Map created 10/04/2018
by Contra Costa County Department of
Conservation and Development, GIS Group
30 Muir Road, Martinez, CA 94553
37.59:41.791N 122.07:03.756W

This map or dataset was created by the Contra Costa County Department of Conservation and Development with data from the Contra Costa County GIS Program. Some base data, primarily City Limits, is derived from the CA State Board of Equalization's tax rate areas. While obligated to use this data the County assumes no responsibility for its accuracy. This map contains copyrighted information and may not be altered. It may be reproduced in its current state if the source is cited. Users of this map agree to read and accept the County of Contra Costa disclaimer of liability for geographic information.



CITY OF MARTINEZ
General Law City

<u>Location of office and mailing address</u>	525 Henrietta Street Martinez, CA94553
<u>Telephone numbers</u>	(925) 372-3505
<u>FAX number</u>	(925) 229-5012
<u>Web page</u>	www.cityofmartinez.org
<u>E-mail address</u>	mespinoza@cityofmartinez.org

CITY COUNCIL

Five members, including directly elected mayor, elected at large in November of even-numbered years for four-year terms.

Meetings: 1st and 3rd Wednesdays 7:00 PM, City Council Chambers, 525 Henrietta Street.

<u>City Council Members</u>	<u>Began serving</u>	<u>Expiration of term</u>
Rob Schroder, Mayor	1996	11/2022
Lara DeLaney, District 1	2002	11/2022
Noralea Gipner, District 3, Vice Mayor 2019	2016	11/2020
Debbie McKillop, District 4	2014	11/2022
Mark Ross, District 2	1996	11/2020

<u>City Clerk</u>	<u>Began serving</u>	<u>Expiration of term</u>
Richard Hernandez	1996	11/2020

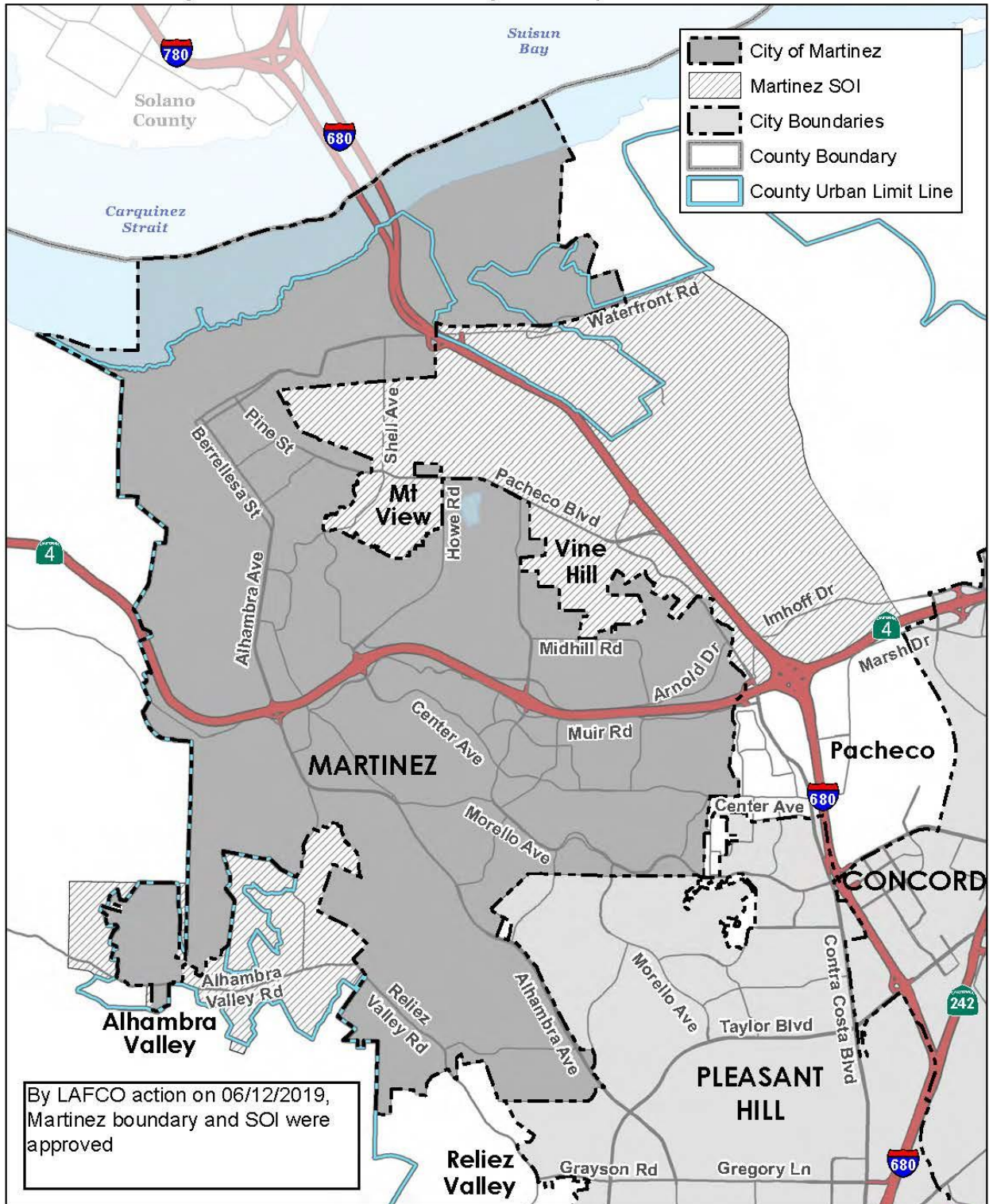
STAFF

Eric Figueroa	City Manager
VACANT	Deputy City Clerk
Carolyn Robinson	City Treasurer
Jeffrey A. Walter	City Attorney
Christina Ratcliffe	Community & Economic Development Director
Manjit Sappal	Chief of Police

INFORMATION

<u>Year Incorporated:</u>	1876
<u>Population:</u>	38,490 (CA Dept. of Finance 2019 Population Estimates)
<u>Registered Voters:</u>	24,204 as of June 12, 2019
<u>Size:</u>	Approximately 12.5 square miles
<u>Services Provided:</u>	City: Police; Building and Construction inspections/permits, code enforcement; Community Development/Planning; Parks and Recreation; Public Works including street & parks maintenance and sweeping and water; Finance; Human Resources; Administration. Contractual: Fire, ambulance services, sewage collection and solid waste disposal and animal control

City of Martinez Boundary and Sphere of Influence



Map created 09/10/2017
by Contra Costa County Department of
Conservation and Development, GIS Group
30 Muir Road, Martinez, CA 94553
37.59-41.79-1N 122.07-03.756W

This map or dataset was created by the Contra Costa County Department of Conservation and Development with data from the Contra Costa County GIS Program. Some base data, primarily City Limits, is derived from the CA State Board of Equalization's tax rate areas. While obligated to use this data the County assumes no responsibility for its accuracy. This map contains copyrighted information and may not be altered. It may be reproduced in its current state if the source is cited. Users of this map agree to read and accept the County of Contra Costa disclaimer of liability for geographic information.



TOWN OF MORAGA

General Law City

<u>Location of office and mailing address</u>	329 Rheem Blvd. Moraga, CA 94556
<u>Telephone numbers</u>	(925) 888-7050
<u>FAX number</u>	(925) 376-5203
<u>Web page</u>	www.moraga.ca.us
<u>E-mail address</u>	mmcinturf@moraga.ca.us

TOWN COUNCIL

Five members elected at large in November of even-numbered years for four-year staggered terms; rotating mayor and vice mayor selected for one-year terms

Meetings: 2nd and 4th Wednesdays 7:00 PM, Council Chambers, 335 Rheem Boulevard, Moraga

<u>Town Council Members</u>	<u>Began serving</u>	<u>Expiration of term</u>
Kymberleigh Korpus, Vice Mayor 2019	2016	12/2020
Mike McCluer	2018	12/2022
Renata Sos	2018	12/2020
Steve Woehleke	2018	12/2022
Roger Wykle, Mayor 2019	2012	12/2020

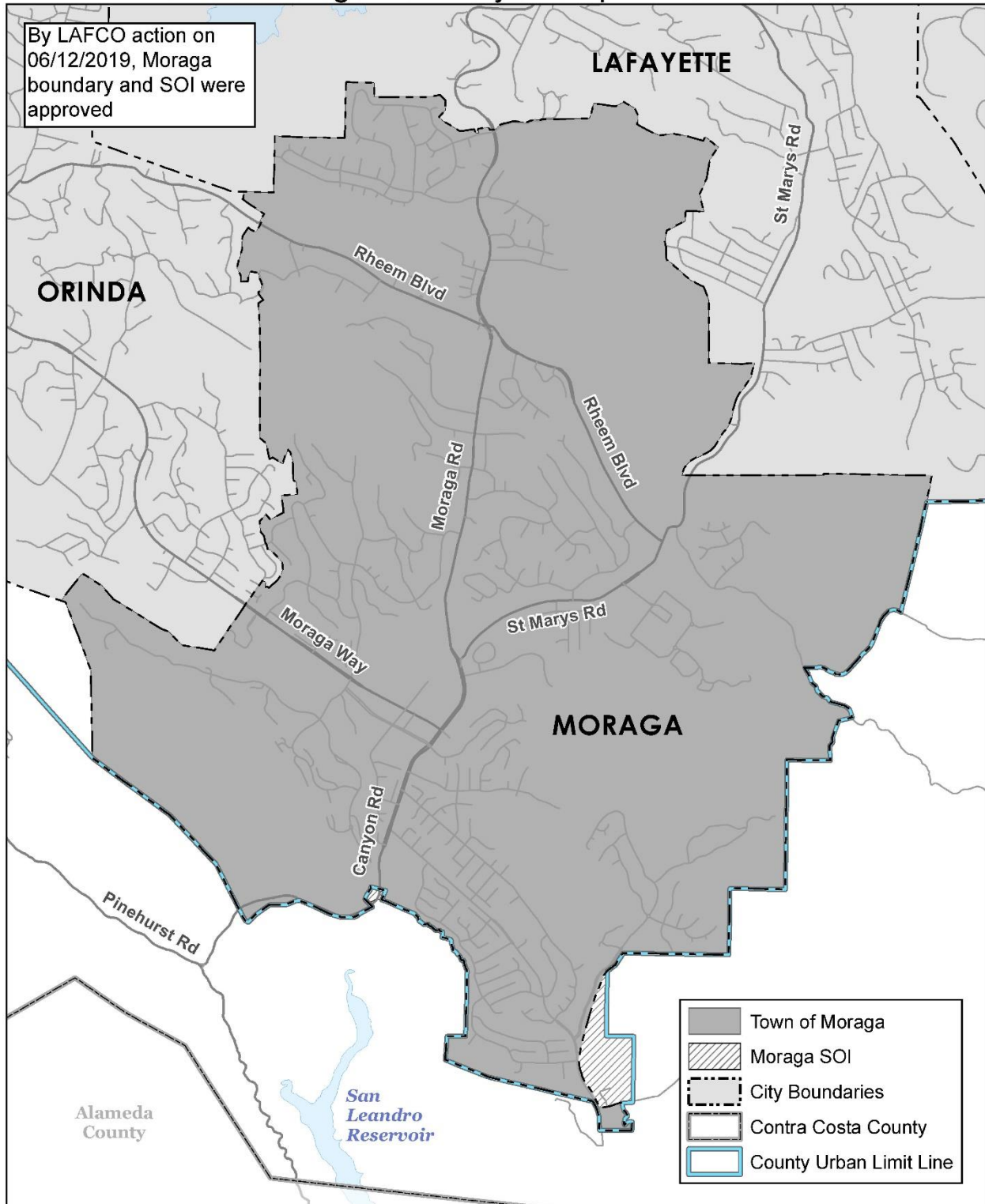
TOWN STAFF

Cynthia Battenberg	Town Manager
Marty McInturf	Town Clerk
Michelle Kenyon	Town Attorney
Derek Farmer	Planning Director
Jon King	Chief of Police
Edric Kwan	Public Works Director/Town Engineer
Breyana Brandt	Parks and Recreation Director

INFORMATION

<u>Year Incorporated:</u>	1974
<u>Population:</u>	16,939 (CA Dept. of Finance 2019 Population Estimates)
<u>Registered Voters:</u>	10,965 as of June 12, 2019
<u>Size:</u>	Approximately 9.5 square miles
<u>Services Provided:</u>	Town: Planning, public works, parks and recreation, police department, general government services Contractual: Fire and emergency services

Town of Moraga Boundary and Sphere of Influence



Map created 10/04/2018
by Contra Costa County Department of
Conservation and Development, GIS Group
30 Muir Road, Martinez, CA 94563
37.59:41.791N 122.07:03.756W

This map or dataset was created by the Contra Costa County Department of Conservation and Development with data from the Contra Costa County GIS Program. Some base data, primarily City Limits, is derived from the CA State Board of Equalization's tax rate areas. While obligated to use this data the County assumes no responsibility for its accuracy. This map contains copyrighted information and may not be altered. It may be reproduced in its current state if the source is cited. Users of this map agree to read and accept the County of Contra Costa disclaimer of liability for geographic information.

Miles
0 0.25 0.5 1



CITY OF OAKLEY

General Law City

<u>Location of office and mailing address</u>	3231 Main Street Oakley CA 94561
<u>Telephone numbers</u>	(925) 625-7000
<u>FAX number</u>	(925) 625-9859
<u>Web page</u>	www.ci.oakley.ca.us
<u>E-mail address</u>	vreonis@ci.oakley.ca.us

CITY COUNCIL

Five members; elected at-large in November of even-numbered years for four-year terms; Mayor and Vice Mayor selected for one-year terms in December.

Meetings: 2nd and 4th Tuesdays at 6:30 PM, except July, August, November, December, when only 2nd Tuesday, City Council Chambers, Oakley Civic Center, 3231 Main Street

<u>City Council Members</u>	<u>Began serving</u>	<u>Expiration of term</u>
Claire Alaura	2016	12/2020
Doug Hardcastle	2012	12/2020
Sue Higgins	2014	12/2022
Randy Pope	2010	12/2022
Kevin Romick	2004	12/2020

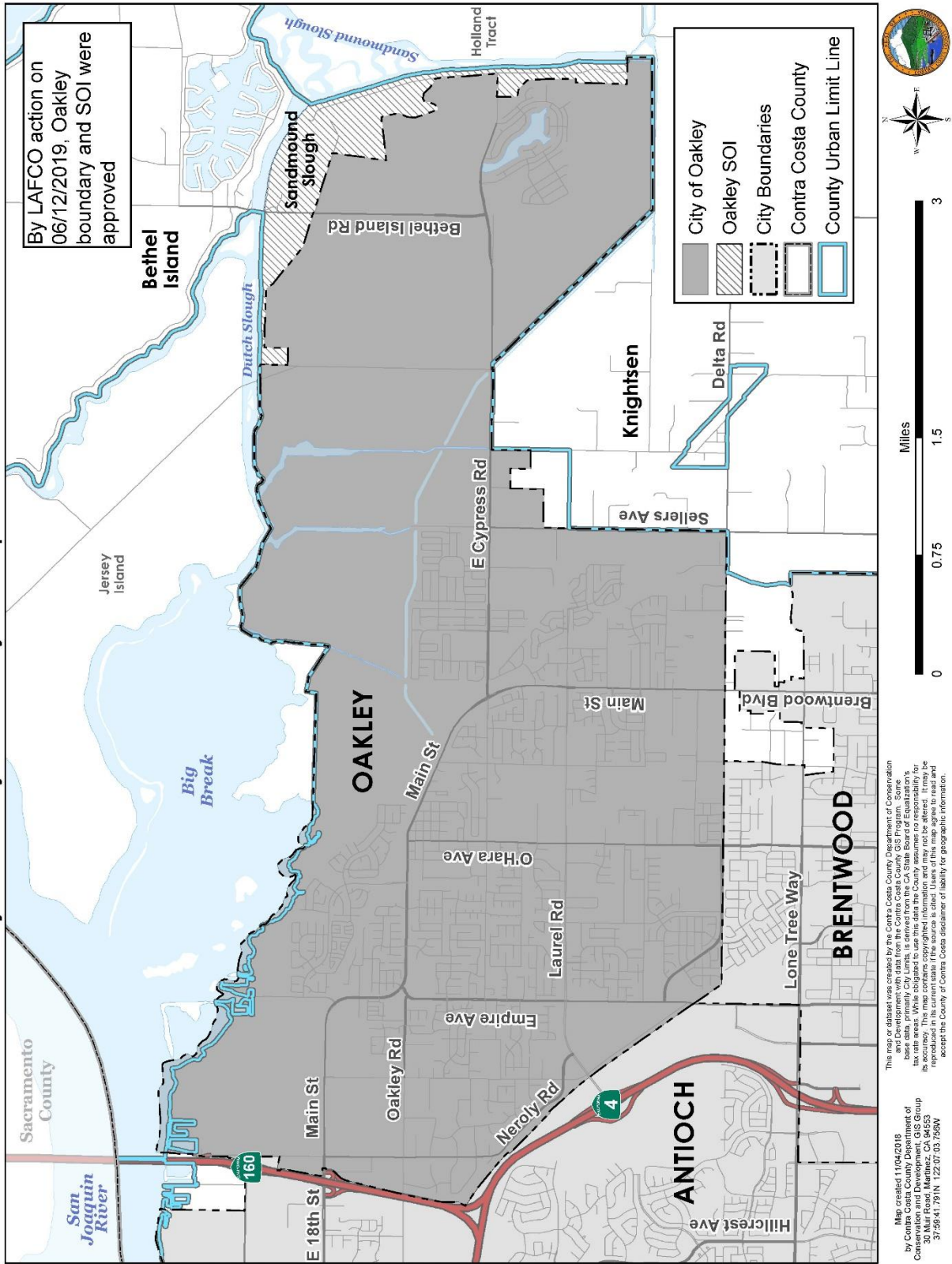
STAFF

Bryan Montgomery	City Manager
Nancy Marquez-Suarez	Assistant City Manager
Libby Vreonis	City Clerk
Derek P. Cole, Cole Huber LLP	City Attorney
Eric Christensen	Chief of Police
Troy Edgell	Code Enforcement Manager
Dwayne Dalman	Economic Development Manager
Deborah Sultan	Finance Director
Joshua McMurray	Planning Manager
Kevin Rohani	Public Works Director/City Engineer
Lindsey Bruno	Recreation Manager

INFORMATION

<u>Year Incorporated:</u>	1999
<u>Population:</u>	41,759 (CA Dept. of Finance 2019 Population Estimates)
<u>Registered Voters:</u>	21,569 as of June 12, 2019
<u>Size:</u>	Approximately 16.08 square miles
<u>Services Provided:</u>	City: Planning, city clerk, administration, parks and recreation, law enforcement, economic development, finance, building inspection, engineering and public works including maintenance and street sweeping (some landscape and road maintenance handled by City personnel), park and facility rentals Contractual: Animal control, solid waste/recycling services

City of Oakley Boundary and Sphere of Influence



CITY OF ORINDA
General Law City, Government Code §36501-36524

<u>Location of office and mailing address</u>	22 Orinda Way Orinda, CA 94563
<u>Telephone numbers</u>	(925) 253-4220
<u>FAX number</u>	(925) 254-2068
<u>Web page</u>	www.cityoforinda.org
<u>E-mail address</u>	cityoffices@cityoforinda.org

CITY COUNCIL

Five councilmembers elected in November of even-numbered years, 4-year terms; mayor appointed to one-year term

Meetings: 1st and 3rd Tuesdays at 7:00 PM, Orinda Library Auditorium, 26 Orinda Way

<u>City Council Members</u>	<u>Began serving</u>	<u>Expiration of term</u>
Dennis Fay	2018	2022
Darlene Gee	2016	2020
Nick Kosla	2018	2022
Inga Miller	2016	2020
Amy Worth	1998	2022

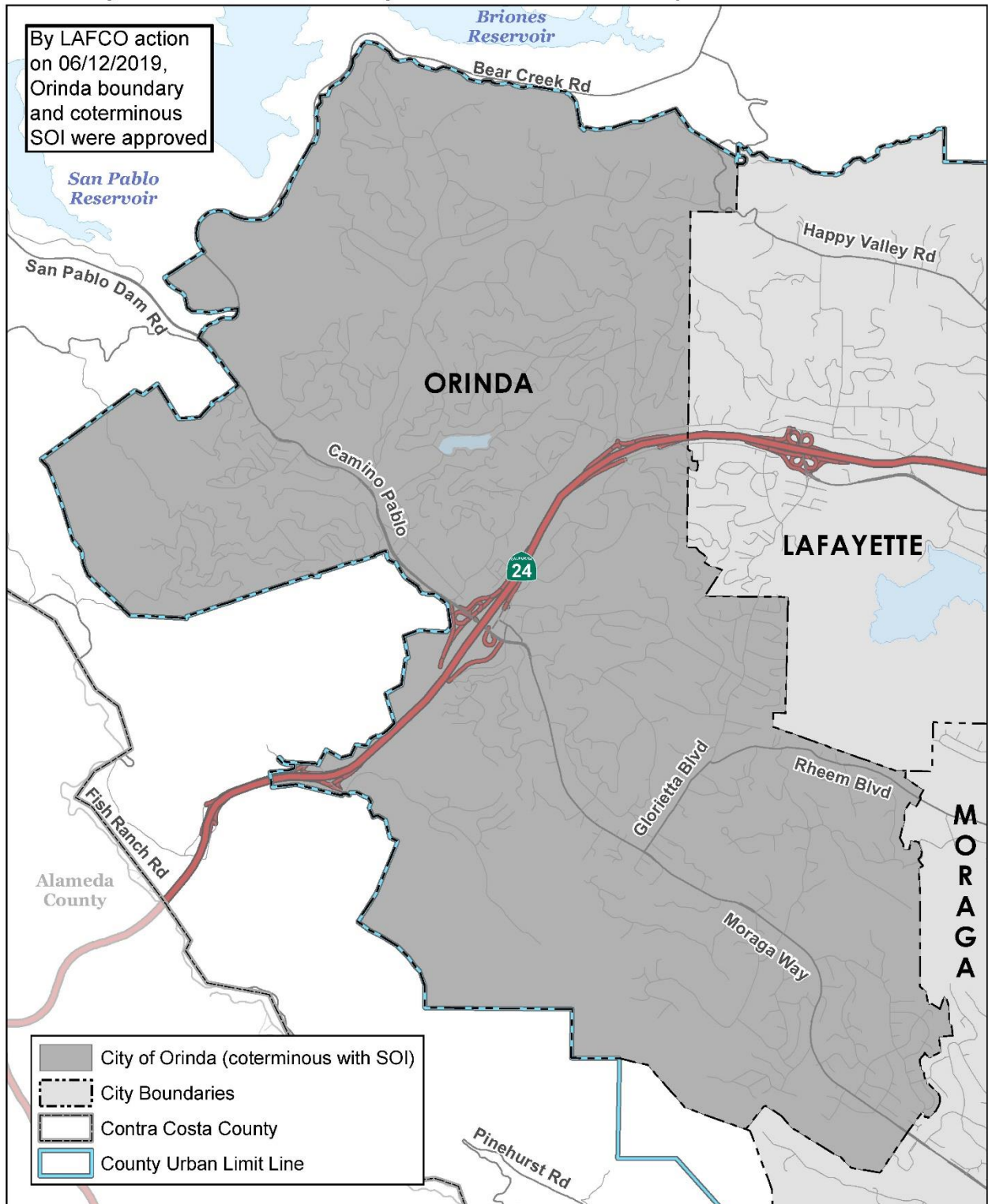
STAFF

Steve Salomon	City Manager
Sheri Smith	City Clerk
Osa Wolff	City Attorney
Drummond Buckley	Planning Director
Larry Theis	Dir. Of Pub. Works & Engineering
Mark Nagel	Chief of Police

INFORMATION


<u>Year Incorporated:</u>	1985
<u>Population:</u>	19,475 (CA Dept. of Finance 2019 Population Estimates)
<u>Registered Voters:</u>	13,932 as of June 12, 2019
<u>Size:</u>	Approximately 12.8 square miles
<u>Services Provided:</u>	City: Administration, finance, parks and recreation, planning, public works and engineering Contractual: City attorney, building inspection, police, fire

City of Orinda Boundary and Coterminous Sphere of Influence



Map created 10/04/2018
by Contra Costa County Department of
Conservation and Development, GIS Group
30 Mar Road, Martinez, CA 94553
37:56:41.791N 122:07:03.756W

This map or dataset was created by the Contra Costa County Department of Conservation and Development with data from the Contra Costa County GIS Program. Some base data, primarily City Limits, is derived from the CA State Board of Equalization's tax rate areas. While obligated to use this data the County assumes no responsibility for its accuracy. This map contains copyrighted information and may not be altered. It may be reproduced in its current state if the source is cited. Users of this map agree to read and accept the County of Contra Costa disclaimer of liability for geographic information.



CITY OF PINOLE
General Law City, California Government Code

<u>Location of office and mailing address</u>	2131 Pear Street Pinole, CA 94564
<u>Telephone numbers</u>	(510) 724-9837
<u>FAX number</u>	(510) 724-9826
<u>Web page</u>	www.ci.pinoles.ca.us
<u>E-mail address</u>	cityhall@ci.pinoles.ca.us

CITY COUNCIL

Five members elected at large in November of even-numbered years for four-year terms; mayor selected by/from council for one-year term

Meetings: 1st and 3rd Tuesdays at 6:00 PM, 2131 Pear Street

<u>City Council Members</u>	<u>Began serving</u>	<u>Expiration of term</u>
Norma Martínez-Ruben	2018	12/2022
Peter Murray	1992	12/2020
Vincent Salimi	2018	12/2022
Roy Swearingen	2008	12/2020
Anthony L. Tave	2018	12/2022
<u>City Treasurer</u>	<u>Began serving</u>	<u>Expiration of term</u>
Dina M. Rosales	2016	12/2020

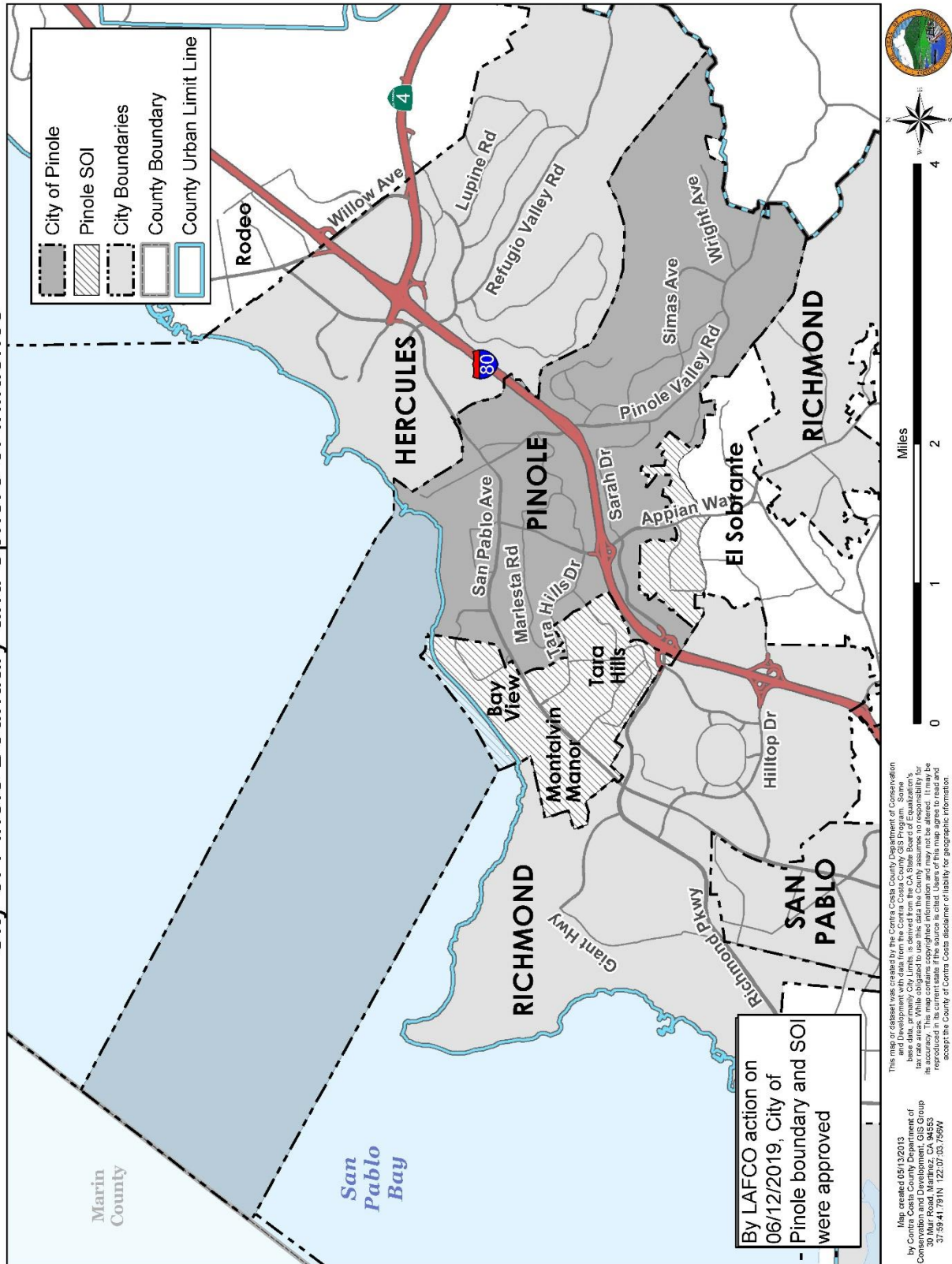
STAFF

Andrew Murray	City Manager
Hector De La Rosa	Assistant City Manager
Heather Iopu	City Clerk
Eric Casher	City Attorney
Tamara Miller	Public Works Director
Andrea Miller	Finance Director
Winston Rhodes	Planning Manager
Scott Kouns	Fire Chief
Neil Gang	Police Chief

INFORMATION

<u>Year Incorporated:</u>	1903
<u>Population:</u>	19,498 (CA Dept. of Finance 2019 Population Estimates)
<u>Registered Voters:</u>	11,304 as of June 12, 2019
<u>Size:</u>	Approximately 11.61 square miles; 6.5 square miles underwater
<u>City Services Provided:</u>	Finance, city clerk and administration, public safety (police and fire), public works (parks, streets, highways, street sweeping), development (planning, building, city engineering, sewer collection and treatment), recreation (senior center, youth center, facility rentals, tiny tots program, cable access TV) Contractual: City attorney, solid waste/recycling, community branch library, animal control

City of Pinole Boundary and Sphere of Influence



CITY OF PITTSBURG
General Law City, Government §34450

<u>Location of office and mailing address</u>	65 Civic Avenue Pittsburg, CA 94565
<u>Telephone numbers</u>	(925) 252-4850
<u>FAX number</u>	(925) 252-4851
<u>Web page</u>	www.ci.pittsburg.ca.us
<u>E-mail address</u>	gevans@ci.pittsburg.ca.us

CITY COUNCIL

Five members elected at large in November of even-numbered years for four-year terms; rotating mayor selected for one-year term

Meetings: 1st and 3rd Mondays at 7:00 PM, City Council Chambers, 65 Civic Avenue

<u>City Council Members</u>	<u>Began serving</u>	<u>Expiration of term</u>
Juan Antonio Banales	2016	2020
Marilyn “Merl” Craft	2014	2022
Jelani Killings	2016	2020
Shanelle Scales-Preston	2018	2022
Holland Barrett White	2018	2022
<u>City Clerk</u>		<u>Expiration of term</u>
Alice E. Evenson		2022
<u>City Treasurer</u>	<u>Began serving</u>	<u>Expiration of term</u>
Nancy Parent	2018	2022

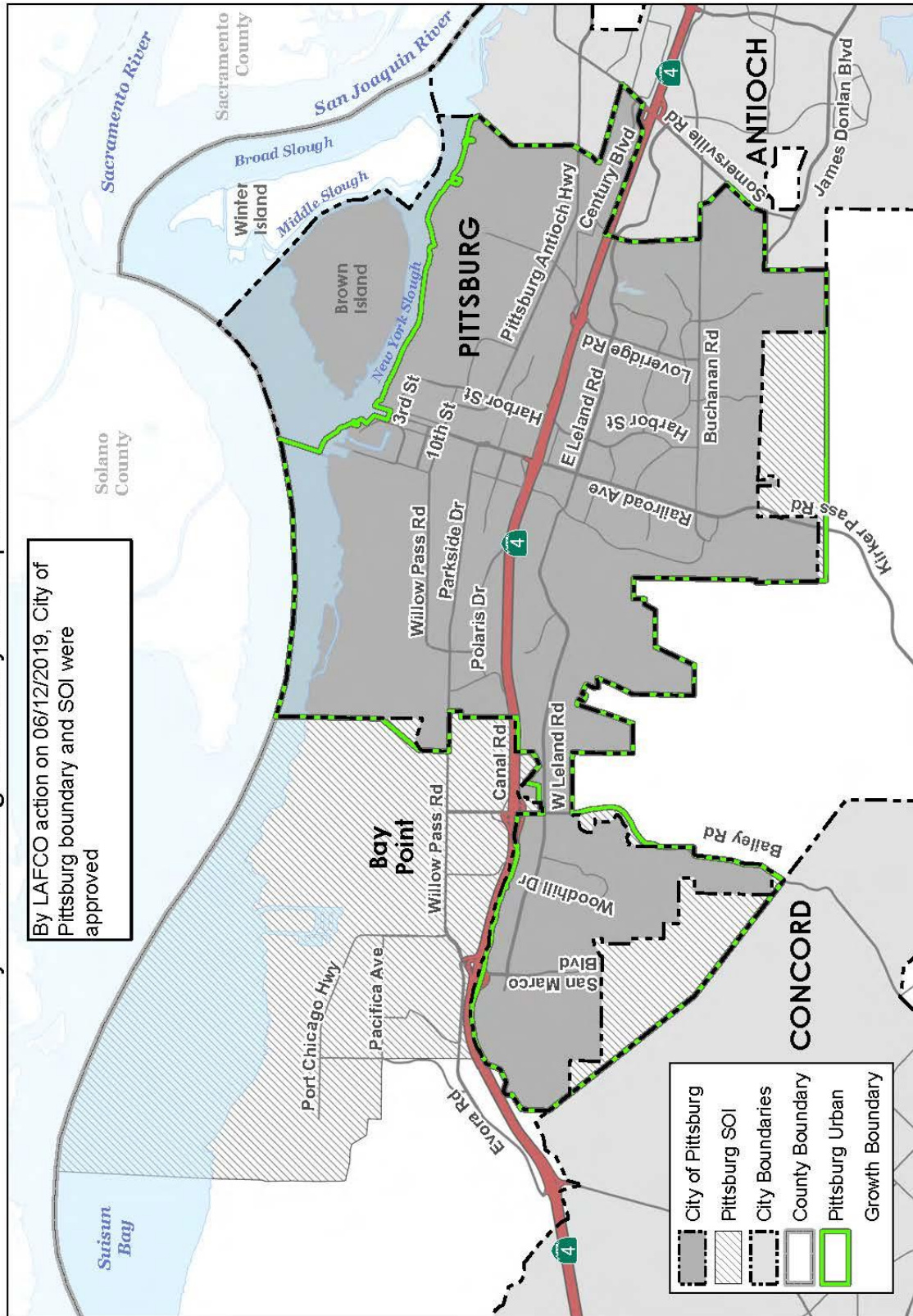
STAFF

Garrett Evans	City Manager
Donna Mooney	City Attorney
Kristin Pollot	Planning Manager
Brian Addington	Chief of Police

INFORMATION

<u>Year Incorporated:</u>	1903
<u>Population:</u>	72,541 (CA Dept. of Finance 2019 Population Estimates)
<u>Registered Voters:</u>	33,751 as of June 12, 2019
<u>Size:</u>	Approximately 15.49 square miles
<u>Services Provided:</u>	City: Police, recreation and parks, community center, senior center, marina, public works including street maintenance and sweeping, building inspection, library, comprehensive planning and land use control, golf course, marina Contractual: Fire protection and emergency services

City of Pittsburg Boundary and Sphere of Influence



This map of Pittsburg was created by the Contra Costa County Department of Conservation and Development, GIS Group, on 06/12/2019. The map is based on data provided by the City of Pittsburg and the County of Contra Costa. The map is not a legal document and should not be used for legal purposes. The map is provided for informational purposes only. The map is not a legal document and should not be used for legal purposes. The map is provided for informational purposes only.

CITY OF PLEASANT HILL
General Law City, Government Code §34327

<u>Location of office</u>	100 Gregory Lane Pleasant Hill, CA 94523
<u>Telephone numbers</u>	(925) 671-5267
<u>FAX number</u>	(925) 680-0294
<u>Web page</u>	www.pleasanthillca.org
<u>E-mail address</u>	cityclerk@pleasanthillca.org

CITY COUNCIL

Five members elected at large in November of even-numbered years for four-year terms; mayor selected for one-year term

Meetings: 1st and 3rd Mondays at 7:00 PM, City Council Chambers, 100 Gregory Lane

<u>City Council Members</u>	<u>Began serving</u>	<u>Expiration of term</u>
Michael G. Harris	2002	2022
Tim Flaherty	2012	2020
Ken Carlson	2012	2020
Sue Noack	2014	2022
Matthew Rinn	2016	2020

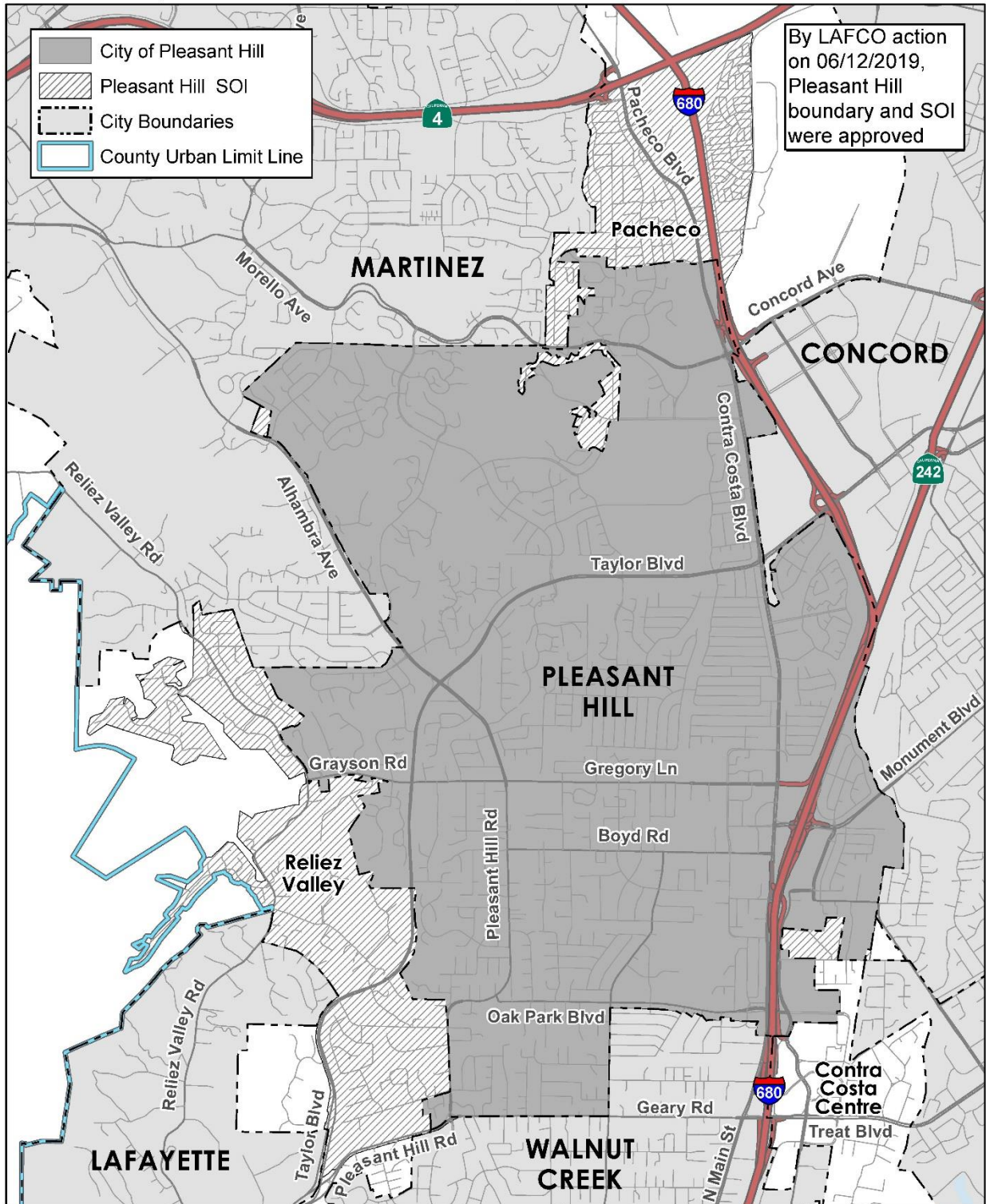
STAFF

June Catalano	City Manager
Carol Wu	City Clerk
Janet Coleson	City Attorney
Greg Fuz	City Planner
Bryan Hill	Police Chief

INFORMATION


<u>Year Incorporated:</u>	1961
<u>Population:</u>	35,055 (CA Dept. of Finance 2019 Population Estimates)
<u>Registered Voters:</u>	21,574 as of June 12, 2019
<u>Size:</u>	Approximately 8.1 square miles
<u>Services Provided:</u>	City: Police, public works including street maintenance, building inspection, comprehensive planning, and land use control Contractual: Animal control, street sweeping

City of Pleasant Hill Boundary and Sphere of Influence



Map created 10/04/2018
by Contra Costa County Department of
Conservation and Development, GIS Group
30 Muir Road, Martinez, CA 94553
37:59:41.791N 122:07:03.756W

This map or dataset was created by the Contra Costa County Department of Conservation and Development with data from the Contra Costa County GIS Program. Some base data, primarily City Limits, is derived from the CA State Board of Equalization's tax rate areas. While obligated to use this data the County assumes no responsibility for its accuracy. This map contains copyrighted information and may not be altered. It may be reproduced in its current state if the source is cited. Users of this map agree to read and accept the County of Contra Costa disclaimer of liability for geographic information.



CITY OF RICHMOND

Charter City

<u>Location of office</u>	450 Civic Center Plaza Richmond CA 94804
<u>Mailing address (if different)</u>	PO Box 4046 Richmond CA 94804
<u>Telephone numbers</u>	(510) 620-6512
<u>FAX number</u>	(510) 620-6542
<u>Web page</u>	www.ci.richmond.ca.us
<u>Contact</u>	See City website for specific contacts

CITY COUNCIL

Seven members, including the mayor, elected at large in November of even-numbered years for staggered four-year terms

Meetings: Regular Meetings 1st, 3rd, and 4th Tuesdays at 6:30 p.m., Council Chambers, 440 Civic Center Plaza

<u>City Council Members</u>	<u>Began serving</u>	<u>Expiration of term</u>
Thomas K. Butt, Mayor	01/1999	01/2023
Nat Bates	01/1967	01/2023
Ben Choi	01/2017	01/2021
Demnlus Johnson, III	01/2019	01/2023
Eduardo Martinez	01/2015	01/2023
Jael Myrick	01/2013	01/2021
Melvin Willis	01/2017	01/2021

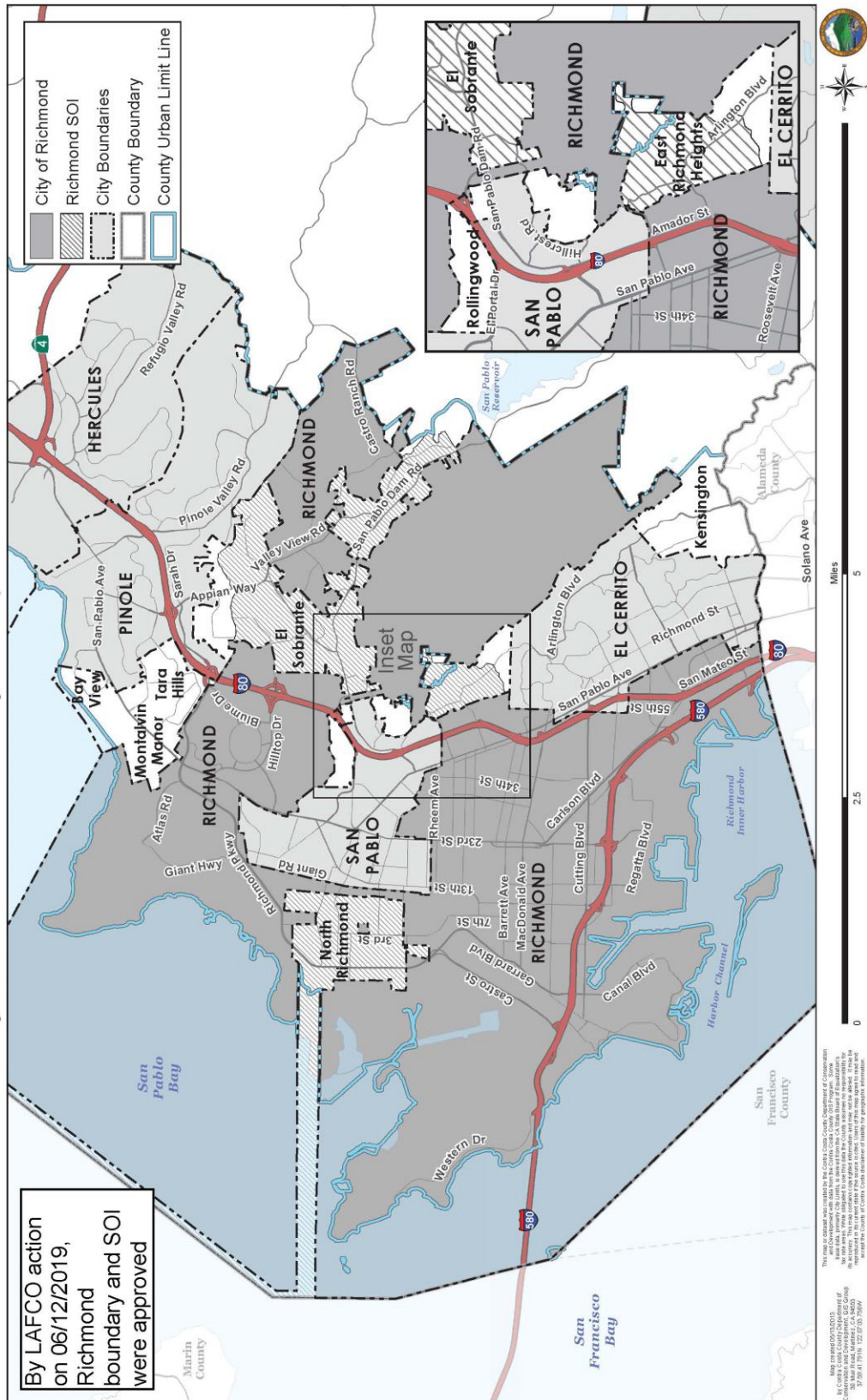
STAFF

Laura Snideman	City Manager
Pamela Christian	City Clerk
Bruce Goodmiller	City Attorney
Lina Velasco	Planning Director
Bisa French	Chief of Police
Adrian Sheppard	Fire Chief

INFORMATION

<u>Year Incorporated:</u>	1905
<u>Population:</u>	110,436 (CA Dept. of Finance 2019 Population Estimates)
<u>Registered Voters:</u>	52,320 as of June 12, 2019
<u>Size:</u>	Approximately 52.6 square miles; 22.6 square miles underwater
<u>Services Provided:</u>	City: Police, fire, library, public services including street maintenance and sweeping, recreation and parks including community and senior centers, housing authority, planning, zoning and building regulations, sewage collection and disposal

City of Richmond Boundary and Sphere of Influence



CITY OF SAN PABLO
General Law City

<u>Location of office</u>	13831 San Pablo Avenue San Pablo, CA 94806
<u>Telephone numbers</u>	(510) 215-3000
<u>FAX number</u>	(510) 215-3011
<u>Web page</u>	http://www.SanPabloCA.gov
<u>E-mail address</u>	mattr@SanPabloCA.gov

CITY COUNCIL

Five members elected at large in November of even-numbered years for four-year terms;
mayor selected for one-year term

Meetings: 1st and 3rd Mondays of the month at 6:00 PM, Council Chambers, 13831 San Pablo Avenue, Building #2

<u>City Council Members</u>	<u>Began serving</u>	<u>Expiration of term</u>
Arturo Cruz	2016	11/2020
Rich Kinney	2012	11/2020
Elizabeth Pabon-Alvarado	2018	11/2022
Abel Pineda	2019	11/2020
Rita Xavier	2018	11/2022
<u>City Clerk</u>		<u>Expiration of term</u>
Patricia Ponce		11/2022
<u>City Treasurer</u>		<u>Expiration of term</u>
Viviana Toledo		11/2022

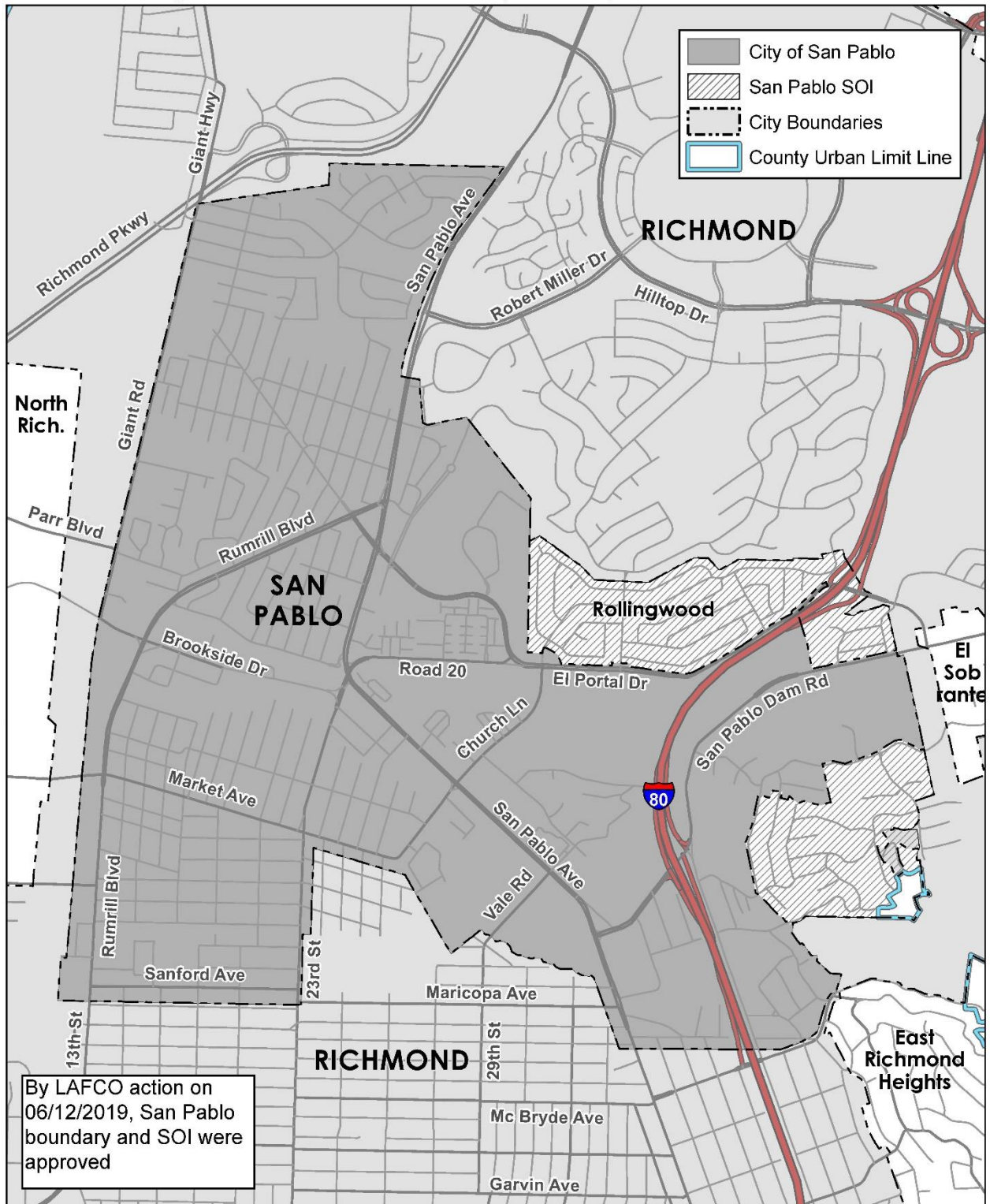
STAFF

Matt Rodriguez	City Manager
Reina Schwartz	Assistant City Manager
Lehny M. Corbin	Deputy City Clerk
Lynn Tracy Nerland	City Attorney
Jill Mercurio	Public Works Director/City Engineer
Ron P. Raman	Chief of Police

INFORMATION


<u>Year Incorporated:</u>	1948
<u>Population:</u>	31,817 (CA Dept. of Finance 2019 Population Estimates)
<u>Registered Voters:</u>	11,146 as of June 12, 2019
<u>Size:</u>	Approximately 2.5 square miles
<u>Services Provided:</u>	City: Police, building inspection/permits, code enforcement, community development/planning, parks and recreation, public works including street maintenance and sweeping Contractual: Fire, ambulance services, sewage collection and solid waste disposal, animal control, water

City of San Pablo Boundary and Sphere of Influence



Map created 10/05/2018
by Contra Costa County Department of
Conservation and Development, GIS Group
30 Main Road, Martinez, CA 94553
37.59:41.791N 122.07:03.756W

This map or dataset was created by the Contra Costa County Department of Conservation and Development with data from the Contra Costa County GIS Program. Some base data, primarily City Limits, is derived from the CA State Board of Equalization's tax rate areas. While obligated to use this data the County assumes no responsibility for its accuracy. This map contains copyrighted information and may not be altered. It may be reproduced in its current state if the source is cited. Users of this map agree to read and accept the County of Contra Costa disclaimer of liability for geographic information.



CITY OF SAN RAMON

Charter City

<u>Location of office</u>	7000 Bollinger Canyon Road San Ramon, CA 94583
<u>Telephone numbers</u>	(925) 973-2500
<u>FAX number</u>	(925) 866-1436
<u>Web page</u>	www.sanramon.ca.gov
<u>E-mail address</u>	CityManager@sanramon.ca.gov

CITY COUNCIL

Four Council members are elected at large in November of even-numbered years for four-year terms. The mayor is elected in November of even-numbered years for a two year term.

Meetings: 2nd and 4th Tuesdays at 7:00 PM, City Council Chambers, 7000 Bollinger Canyon Road

<u>City Council Members</u>	<u>Began serving</u>	<u>Expiration of term</u>
Bill Clarkson, Mayor	2011	2020
Dave Hudson	1997	2022
Philip O'Loane	2011	2020
Scott Perkins, Vice Mayor 2019	2003	2020
Sabina Zafar	2018	2022

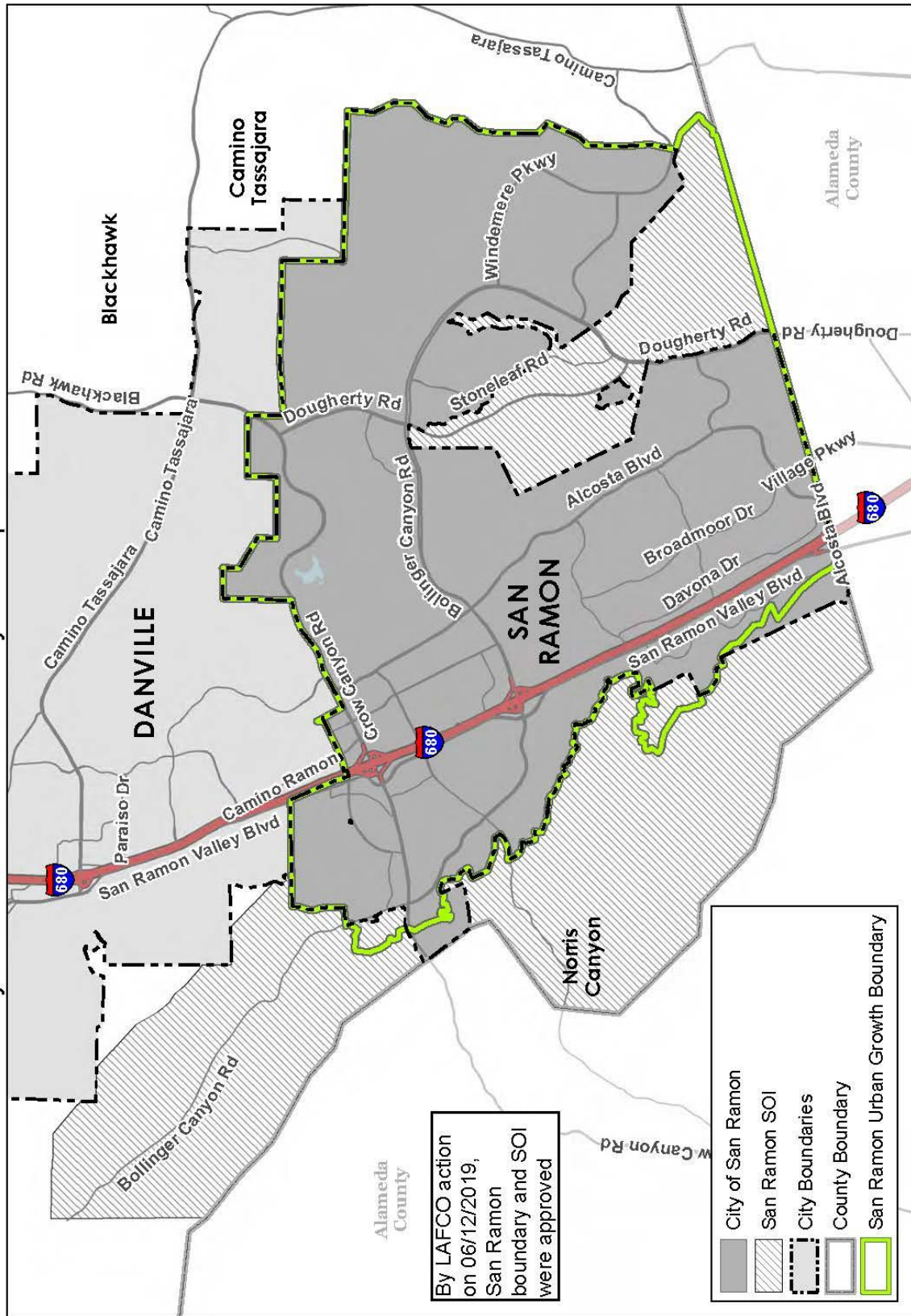
STAFF

Joseph Gorton	City Manager
Christina Franco	City Clerk
Martin Lysons	City Attorney
Debbie Chamberlain	Planning/Comm. Dev. Director
Craig Stevens	Chief of Police

INFORMATION

<u>Year Incorporated:</u>	1983
<u>Population:</u>	83,957 (CA Dept. of Finance - 2019 Population Estimates)
<u>Registered Voters:</u>	41,864 as of June 12, 2019
<u>Size:</u>	18.66 square miles
<u>Services Provided:</u>	City: Planning, building, transportation, engineering, public services, parks and community services, police, economic development Contractual: Fire and emergency services

City of San Ramon Boundary and Sphere of Influence



This map or dataset was created by the Contra Costa County Department of Conservation and Development, GIS Group, on 06/12/2019. The map or dataset is based on data provided by the City of San Ramon. The City of San Ramon is not responsible for any errors or omissions in this map or dataset. The City of San Ramon is not responsible for any damages or liabilities arising from the use of this map or dataset. The City of San Ramon is not responsible for any damages or liabilities arising from the use of this map or dataset.

CITY OF WALNUT CREEK
General Law City, Government Codes §36501-36524

<u>Location of office</u>	1666 North Main Street Walnut Creek, CA 94596
<u>Telephone numbers</u>	(925) 943-5818
<u>FAX number</u>	(925) 943-5897
<u>Web page</u>	www.walnut-creek.org
<u>E-mail address</u>	buckshi@walnut-creek.org

CITY COUNCIL

Five members elected at large in November of even-numbered years for four-year terms; rotating mayor selected for one-year term

Meetings: 1st and 3rd Tuesdays at 6:00 PM, City Council Chambers, 1666 North Main Street

<u>City Council Members</u>	<u>Began serving</u>	<u>Expiration of term</u>
Matt Francois	2018	2022
Loella Haskew, Mayor Pro Tem 2019	2012	2020
Cindy Silva, Mayor 2019	2006	2022
Justin Wedel	2012	2020
Kevin Wilk	2016	2020
<u>City Treasurer</u>		<u>Expiration of term</u>
Ronald M. Cassano		2022

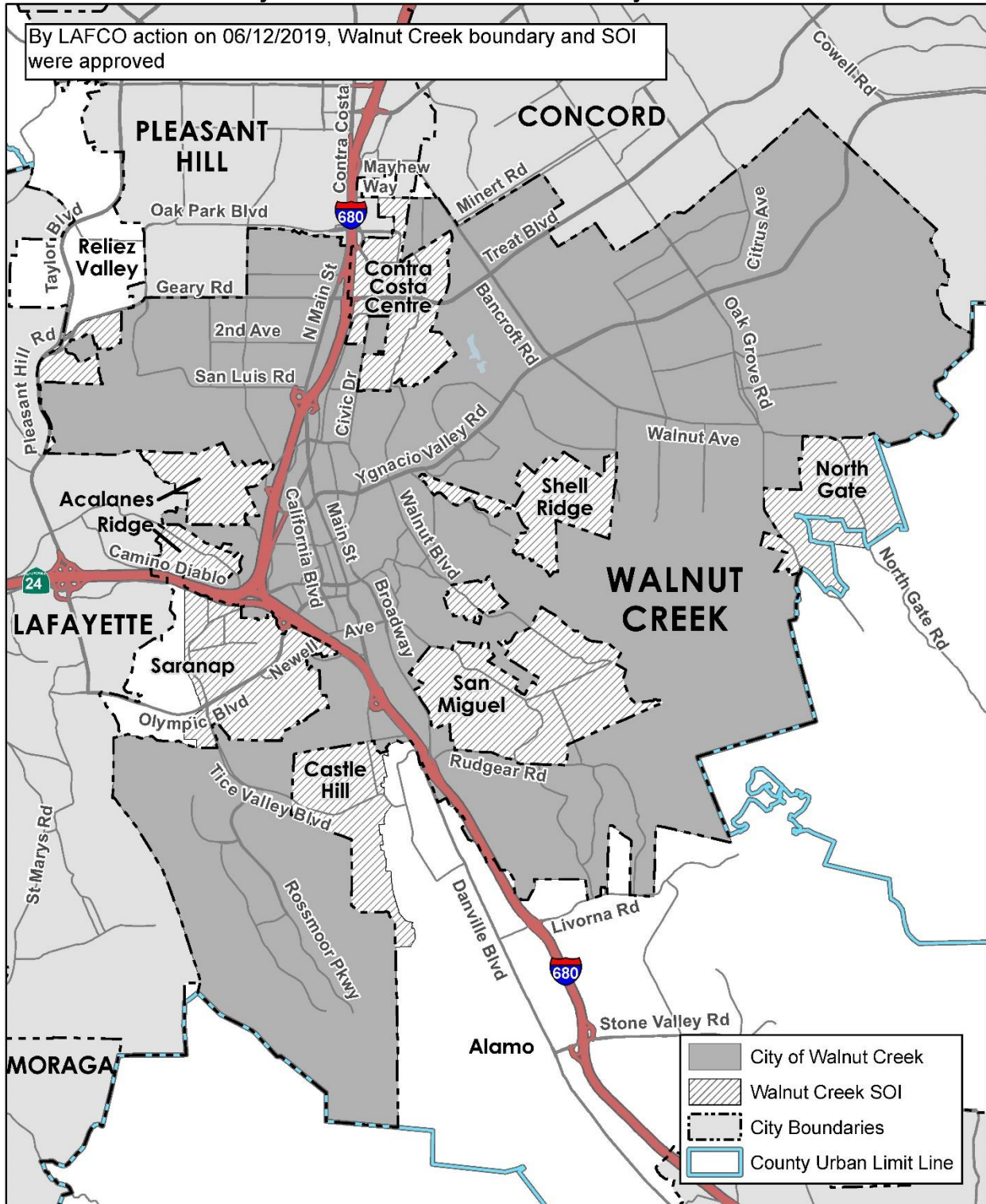
STAFF

Dan Buckshi	City Manager
Suzie Martinez	City Clerk
Steve Mattas	City Attorney
Sandra Meyer	Community & Economic Develop. Director
Tom Chaplin	Chief of Police

INFORMATION

<u>Year Incorporated:</u>	1914
<u>Population:</u>	70,121 (CA Dept. of Finance 2019 Population Estimates)
<u>Registered Voters:</u>	45,906 as of June 12, 2019
<u>Size:</u>	Approximately 19.5 square miles
<u>Services Provided:</u>	City: Police, recreation, community center, public works including street maintenance, building inspection, comprehensive planning and land use control, land planning, engineering, street sweeping Contractual: Fire, library, solid waste disposal, water distribution

City of Walnut Creek Boundary and SOI



Map created 06/11/2018
by Contra Costa County Department of
Conservation and Development, GIS Group
30 Muir Road, Martinez, CA 94553
37.59.41.791N 122.07.03.756W

This map or dataset was created by the Contra Costa County Department of Conservation and Development with data from the Contra Costa County GIS Program. Some base data, primarily City Limits, is derived from the CA State Board of Equalization's tax rate areas. While obligated to use this data the County assumes no responsibility for its accuracy. This map contains copyrighted information and may not be altered. It may be reproduced in its current state if the source is cited. Users of this map agree to read and accept the County of Contra Costa disclaimer of liability for geographic information.

